

RUSH

Contract Routing Form

ROUTING: Urgent Rush

printed on: 04/14/2021

Contract between: Raymond P. Cattell Inc
and Dept. or Division: Engineering Division
Name/Phone Number:

Project: Annual Construction & Reconstruction Concrete Sidewalk & Incidental Curb Gutter Dist 14

Contract No.: 8987
Enactment No.: RES-21-00238
Dollar Amount: 1,420,898.00

File No.: 13221
Enactment Date: 04/01/2021

(Please DATE before routing)

Signatures Required	Date Received	Date Signed
City Clerk	4/14/21	4/14/21
Director of Civil Rights	4/16/21	4/16/21
Risk Manager	4/19/21	4/19/21 RDV
Finance Director	4/19/21	
City Attorney	4/19/2021	4/19/2021
Mayor		

Please return signed Contracts to the City Clerk's Office
Room 103, City-County Building for filing.

Original + 2 Copies

04/14/2021 12:12:21 enjls - Bill McGlynn 266-4537

Dis Rights: OK / No / N/A / Problem - Hold
Prev Wage: AA / Agency / No
Contract Value: See above
AA Plan: Approved
Amendment / Addendum # -
Type: POS / Dwp / Sbdv / Gov't /
Grant / PW / Goal / Loan / Agrmt

RUSH

Contract Routing Form

ROUTING: Urgent Rush

printed on: 04/14/2021

Contract between: Raymond P. Cattell Inc
and Dept. or Division: Engineering Division
Name/Phone Number:

Project: Annual Construction & Reconstruction Concrete Sidewalk & Identical Curb Gutter Dist 14

Contract No.: 8987
Enactment No.: RES-21-00238
Dollar Amount: 1,420,898.00

File No.: 13221
Enactment Date: 04/01/2021

(Please DATE before routing)

Signatures Required	Date Received	Date Signed
City Clerk	4/14/21	4/14/21
Director of Civil Rights	4/16/21	4/16/21
Risk Manager	4/19/21	4/19/21 RDV
Finance Director	4/19/21	
City Attorney	4/19/2021	4/19/2021
Mayor		

Please return signed Contracts to the City Clerk's Office
Room 103, City-County Building for filing.

Original + 2 Copies

04/14/2021 12:12:21 enjls - Bill McGlynn 266-4537

Dis' Rights: OK NO / N/A / Problem - Hold:
 Prev Wage: AA / Agency NO
 Contract Value: See above
 AA Plan: Approved
 Amendment / Addendum # —
 Type: POS / Div / Sbdv / Gov't /
 Grant / PW / Goal / Loan / Agrmt



Legislation Details (With Text)

File #: 64615 **Version:** 1 **Name:** Awarding Public Works Contract No. 8987, Annual Construction & Reconstruction of Concrete Sidewalk & Incidental Concrete Curb & Gutter Work Ordered (Districts 14) by the Common Council.

Type: Resolution **Status:** Passed

File created: 3/9/2021 **In control:** Engineering Division

On agenda: 3/30/2021 **Final action:** 3/30/2021

Enactment date: 4/1/2021 **Enactment #:** RES-21-00238

Title: Awarding Public Works Contract No. 8987, Annual Construction & Reconstruction of Concrete Sidewalk & Incidental Concrete Curb & Gutter Work Ordered (Districts 14) by the Common Council. (14th AD)

Sponsors: BOARD OF PUBLIC WORKS

Indexes:

Code sections:

Attachments: 1. 8987BidOpeningTab.pdf, 2. 8987 contract.pdf

Date	Ver.	Action By	Action	Result
3/30/2021	1	COMMON COUNCIL	Adopt Under Suspension of Rules 2.04, 2.05, 2.24, and 2.25	Pass
3/17/2021	1	BOARD OF PUBLIC WORKS	RECOMMEND TO COUNCIL TO ADOPT UNDER SUSPENSION OF RULES 2.04, 2.05, 2.24, & 2.25 - REPORT OF OFFICER	Pass
3/9/2021	1	Engineering Division	Refer	

The proposed resolution authorizes awarding the contract for Annual Construction & Reconstruction of Concrete Sidewalk & Incidental Concrete Curb & Gutter Work Ordered at a total estimated cost of \$1,534,570 including contingency. Funding for the project is available in Munis 13221-403-200 and 13434-403-200. No additional appropriation is required.

Awarding Public Works Contract No. 8987, Annual Construction & Reconstruction of Concrete Sidewalk & Incidental Concrete Curb & Gutter Work Ordered (Districts 14) by the Common Council. (14th AD)
BE IT RESOLVED, that the following low bids for miscellaneous improvements be accepted and that the Mayor and City Clerk be and are hereby authorized and directed to enter into a contract with the low bidder contained herein, subject to the Contractor's compliance with Section 39.02 of the Madison General Ordinances concerning compliance with the Affirmative Action provisions **and subject to the Contractor's compliance with Section 33.07 of the Madison General Ordinances regarding Best Value Contracting:**

BE IT FURTHER RESOLVED, that the funds be encumbered to cover the cost of the projects contained herein.

See attached document (Contract No. 8987) for itemization of bids.

EN- Steve Danner-Rivers

PROJECT

CONTRACTOR

AMOUNT OF BID

CONTRACT NO. 8987

ANNUAL CONSTRUCTION & RECONSTRUCTION OF CONCRETE SIDEWALK & INCIDENTAL
CONCRETE CURB & GUTTER WORK ORDERED (DISTRICT 14) BY THE COMMON COUNCIL

RAYMOND P. CATTELL, INC.

\$1,420,898.00

Acct. No. 13221-403-200: 54425 (91382)	\$1,399,131.50
Contingency 8%±	<u>111,928.50</u>
Sub-Total	\$1,511,060.00

Acct. No. 13434-403-200: 54425 (91382)	\$ 21,766.50
Contingency 8%±	<u>1,743.50</u>
Sub-Total	\$ 23,510.00

GRAND TOTAL	<u>\$1,534,570.00</u>
-------------	-----------------------



Wisconsin
State Based Systems

Demographics

Company Name: Ohio Casualty Insurance Company, The
SBS Company Number: 54218499
Domicile Type: Foreign
NAIC Group Number: 111 - LIBERTY MUT GRP
Merger Flag: No

NAIC CoCode: 24074
State of Domicile: New Hampshire
Organization Type: Stock

Short Name:
FEIN: 31-0396250
Country of Domicile: United States
Date of Incorporation: 01/01/1919

Address

Business Address
175 BERKELEY ST
BOSTON, MA 02116
United States

Mailing Address
175 BERKELEY ST
BOSTON, MA 02116
United States

Statutory Home Office Address
100 Liberty Way
Dover, NY 03820
United States

Main Administrative Office Address
175 BERKELEY ST
BOSTON, MA 02116
United States

Phone, Email, Website

Phone

Type	Number
Business Primary Phone	(617) 357-9500
Toll Free Phone	(800) 843-6446
Fax Phone	(617) 574-5955

Email

No results found.

Website

No results found.

Company Type

Company Type: Property and Casualty
Status: Active
Effective Date: 10/01/2012
Issue Date: 08/02/1929
Articles of Incorporation Received: No

Status Reason:
Legacy State ID: 110565
Approval Date:
Article No:

Status Date: 08/02/1929
Expiration Date:
File Date:
COA Number:

Appointments

Show entries

Showing 1 to 4 of 8423 entries

Licensee Name	License Number	NPN	License Type	Line of Authority	Appointment Date	Effective Date	Expiration Date
TRACY KRAUSE	8996012	8996012	Intermediary (Agent) Individual	Casualty	12/31/2019	02/04/2021	03/15/2022
BRIAN KRAUSE	8914226	8914226	Intermediary (Agent) Individual	Casualty	03/08/2017	02/04/2021	03/15/2022
TRACY KRAUSE	8996012	8996012	Intermediary (Agent) Individual	Property	12/31/2019	02/04/2021	03/15/2022
BRIAN KRAUSE	8914226	8914226	Intermediary (Agent) Individual	Property	03/08/2017	02/04/2021	03/15/2022

First Previous **1** Next Last

Line Of Business

Show entries

Showing 1 to 10 of 11 entries

Line of Business	Citation Type	Effective Date
Aircraft	Aircraft	08/02/1929
Automobile	Automobile	08/02/1929
Credit Insurance	Credit Insurance	08/02/1929
Disability Insurance	Disability Insurance	08/02/1929
Fidelity Insurance	Fidelity Insurance	08/02/1929
Fire, Inland Marine and Other Property Insurance	Fire, Inland Marine and Other Property Insurance	08/02/1929
Liability and Incidental Medical Expense Insurance (other than automobile)	Liability and Incidental Medical Expense Insurance (other than automobile)	08/02/1929
Miscellaneous	Miscellaneous	08/02/1929
Ocean Marine Insurance	Ocean Marine Insurance	08/02/1929
Surety Insurance	Surety Insurance	08/02/1929

First Previous **1** 2 Next Last

Contact

Contact Type	Preferred Name	Name	E-mail	Phone	Address
--------------	----------------	------	--------	-------	---------

© 2021 National Association of Insurance Commissioners. All rights reserved.

Contact Type	Preferred Name	Name	E-mail	Phone	Address
Registered Agent for Service of Process					Other CORPORATION SERVICE COMPANY 8040 EXCELSIOR DR STE 400 MADISON, WI United States County 53717

Company Merger
No results found.

Name Change History		
Previous Name	New Name	Effective Date
	Ohio Casualty Insurance Company, The	

\$1,420,898.00
CONTRACTOR'S OFFICE COPY

BID OF RAYMOND P. CATTELL, INC.

2021

PROPOSAL, CONTRACT, BOND AND SPECIFICATIONS

FOR

ANNUAL CONSTRUCTION & RECONSTRUCTION OF CONCRETE SIDEWALK &
INCIDENTAL CONCRETE CURB & GUTTER WORK ORDERED (DISTRICT 14) BY
THE COMMON COUNCIL

CONTRACT NO. 8987

MUNIS NO. 13221

IN

MADISON, DANE COUNTY, WISCONSIN

AWARDED BY THE COMMON COUNCIL
MADISON, WISCONSIN ON MARCH 30, 2021

CITY ENGINEERING DIVISION
1600 EMIL STREET
MADISON, WISCONSIN 53713

<https://bidexpress.com/login>

**ANNUAL CONSTRUCTION & RECONSTRUCTION OF CONCRETE SIDEWALK &
INCIDENTAL CONCRETE CURB & GUTTER WORK ORDERED (DISTRICT 14) BY
THE COMMON COUNCIL
CONTRACT NO. 8987**

INDEX

SECTION A: ADVERTISEMENT FOR BIDS AND INSTRUCTIONS TO BIDDERSA-1
SECTION B: PROPOSAL SECTION B-1
SECTION C: SMALL BUSINESS ENTERPRISE C-1
SECTION D: SPECIAL PROVISIONS..... D-1
SECTION E: BIDDER'S ACKNOWLEDGEMENT E-1
SECTION F: BEST VALUE CONTRACTING F-1
SECTION G: BID BOND G-1
SECTION H: AGREEMENT H-1
SECTION I: PAYMENT AND PERFORMANCE BOND I-1

This Proposal, and Agreement have
been prepared by:

**CITY ENGINEERING DIVISION
CITY OF MADISON
MADISON, DANE COUNTY, WISCONSIN**

Christy Bachmann for:
Robert F. Phillips, P.E., City Engineer

RFP: wjm

SECTION A: ADVERTISEMENT FOR BIDS AND INSTRUCTIONS TO BIDDERS

**REQUEST FOR BID FOR PUBLIC WORKS CONSTRUCTION
CITY OF MADISON, WISCONSIN**

A BEST VALUE CONTRACTING MUNICIPALITY

PROJECT NAME:	ANNUAL CONSTRUCTION & RECONSTRUCTION OF CONCRETE SIDEWALK & INCIDENTAL CONCRETE CURB & GUTTER WORK ORDERED (DISTRICT 14) BY THE COMMON COUNCIL
CONTRACT NO.:	8987
SBE GOAL	5%
BID BOND	5%
SBE PRE BID MEETING	See Pre Bid Meeting info below
PREQUALIFICATION APPLICATION DUE (2:00 P.M.)	March 4, 2021
BID SUBMISSION (2:00 P.M.)	March 11, 2021
BID OPEN (2:30 P.M.)	March 11, 2021
PUBLISHED IN WSJ	February 25 & March 4, 2021

SBE PRE BID MEETING: Small Business Enterprise Pre-Bid Meetings are not being held in person at this time. Contractors can schedule one-on-one phone calls with Juan Pablo Torres Meza in Affirmative Action to count towards good faith efforts. Juan Pablo can be reached at 608-261-9162 or by email, jtorresmeza@cityofmdison.com.

PREQUALIFICATION APPLICATION: Forms are available on our website, www.cityofmadison.com/business/pw/forms.cfm. If not currently prequalified in the categories listed in Section A, an amendment to your Prequalification will need to be submitted prior to the same due date. Postmark is not applicable.

BIDS TO BE SUBMITTED: by hand to 1600 EMIL ST., MADISON, WI 53713 or online at www.bidexpress.com.

THE BID OPENING is at 1600 EMIL ST., MADISON, WI 53713.

The process for submission of bids has not changed. Bids may be submitted on line through Bid Express or in person at 1600 Emil St. Please note that the doors at 1600 Emil St. are locked, but there is a sign with phone numbers on the door. Please call one of the numbers and staff will come to the door to get your bid. Until further notice, the bid openings will be closed to the public to support the guidance of social distancing as the City responds to responsively to COVID-19 impacts to services. The bids will be posted on line after the bid opening. If you have any questions, please call Alane Boutelle at 608-267-1197, or John Fahrney at 608-266-9091.

STANDARD SPECIFICATIONS

The City of Madison's Standard Specifications for Public Works Construction - 2021 Edition, as supplemented and amended from time to time, forms a part of these contract documents as if attached hereto.

These standard specifications are available on the City of Madison Public Works website, www.cityofmadison.com/Business/PW/specs.cfm.

The Contractor shall review these Specifications prior to preparation of proposals for the work to be done under this contract, with specific attention to Article 102, "BIDDING REQUIREMENTS AND CONDITIONS" and Article 103, "AWARD AND EXECUTION OF THE CONTRACT." For the convenience of the bidder, below are highlights of three subsections of the specifications.

SECTION 102.1: PRE-QUALIFICATION OF BIDDERS

In accordance with Wisconsin State Statutes 66.0901 (2) and (3), all bidders must submit to the Board of Public Works proof of responsibility on forms furnished by the City. The City requires that all bidders be qualified on a biennial basis.

Bidders must present satisfactory evidence that they have been regularly engaged in the type of work specified herein and they are fully prepared with necessary capital, materials, machinery and supervisory personnel to conduct the work to be contracted for to the satisfaction of the City. All bidders must be pre-qualified by the Board of Public Works for the type of construction on which they are bidding prior to the opening of the bid.

In accordance with Section 39.02(9)(a)l. of the General Ordinances, all bidders shall submit in writing to the Affirmative Action Division Manager of the City of Madison, a Certificate of Compliance or an Affirmative Action Plan at the same time or prior to the submission of the proof of responsibility forms.

The bidder shall be disqualified if the bidder fails to or refuses to, prior to opening of the bid, submit a Certificate of compliance, Affirmative Action Plan or Affirmative Action Data Update, as applicable, as defined by Section 39.02 of the General Ordinances (entitled Affirmative Action) and as required by Section 102.11 of the Standard Specifications.

SECTION 102.4 PROPOSAL

No bid will be accepted that does not contain an adequate or reasonable price for each and every item named in the Schedule of Unit Prices.

A lump sum bid for the work in accordance with the plans and specifications is required. The lump sum bid must be the same as the total amounts bid for the various items and it shall be inserted in the space provided.

All papers bound with or attached to the proposal form are considered a part thereof and must not be detached or altered when the proposal is submitted. The plans, specifications and other documents designated in the proposal form will be considered a part of the proposal whether attached or not.

A proposal submitted by an individual shall be signed by the bidder or by a duly authorized agent. A proposal submitted by a partnership shall be signed by a member/partner or by a duly authorized agent thereof. A proposal submitted by a corporation shall be signed by an authorized officer or duly authorized registered agent of such corporation, and the proposal shall show the name of the State under the laws of which such corporation was chartered. The required signatures shall in all cases appear in the space provided thereof on the proposal.

Each proposal shall be placed, together with the proposal guaranty, in a sealed envelope, so marked as to indicate name of project, the contract number or option to which it applies, and the name and address of the Contractor or submitted electronically through Bid Express (www.bidexpress.com). Proposals will be accepted at the location, the time and the date designated in the advertisement. Proposals received after the time and date designated will be returned to the bidder unopened.

SECTION 102.5: BID DEPOSIT (PROPOSAL GUARANTY)

All bids, sealed or electronic, must be accompanied with a Bid Bond (City of Madison form) equal to at least 5% of the bid or a Certificate of Annual/Biennial Bid Bond or certified check, payable to the City Treasurer. Bid deposit of the successful bidders shall be returned within forty-eight (48) hours following execution of the contract and bond as required.

MINOR DISCREPENCIES

Bidder is responsible for submitting all forms necessary for the City to determine compliance with State and City bidding requirements. Notwithstanding any language to the contrary contained herein, the City may exercise its discretion to allow bidders to correct or supplement submissions after bid opening, if the minor discrepancy, bid irregularity or omission is insignificant and not one related to price, quality, quantity, time of completion or performance of the contract.

Bidders for this Contract(s) must be Pre-Qualified for at least one of the following type(s) of construction denoted by an

Building Demolition

- 101 Asbestos Removal
120 House Mover

- 110 Building Demolition

Street, Utility and Site Construction

- 201 Asphalt Paving
205 Blasting
210 Boring/Pipe Jacking
215 Concrete Paving
220 Con. Sidewalk/Curb & Gutter/Misc. Flat Work
221 Concrete Bases and Other Concrete Work
222 Concrete Removal
225 Dredging
230 Fencing
235 Fiber Optic Cable/Conduit Installation
240 Grading and Earthwork
241 Horizontal Saw Cutting of Sidewalk
242 Infrared Seamless Patching
245 Landscaping, Maintenance
246 Ecological Restoration
250 Landscaping, Site and Street
251 Parking Ramp Maintenance
252 Pavement Marking
255 Pavement Sealcoating and Crack Sealing
260 Petroleum Above/Below Ground Storage Tank Removal/Installation
262 Playground Installer

- 265 Retaining Walls, Precast Modular Units
270 Retaining Walls, Reinforced Concrete
275 Sanitary, Storm Sewer and Water Main Construction
276 Sawcutting
280 Sewer Lateral Drain Cleaning/Internal TV Insp.
285 Sewer Lining
290 Sewer Pipe Bursting
295 Soil Borings
300 Soil Nailing
305 Storm & Sanitary Sewer Laterals & Water Svc.
310 Street Construction
315 Street Lighting
318 Tennis Court Resurfacing
320 Traffic Signals
325 Traffic Signing & Marking
332 Tree pruning/removal
333 Tree, pesticide treatment of
335 Trucking
340 Utility Transmission Lines including Natural Gas, Electrical & Communications
399 Other _____

Bridge Construction

- 501 Bridge Construction and/or Repair

Building Construction

- 401 Floor Covering (including carpet, ceramic tile installation, rubber, VCT)
402 Building Automation Systems
403 Concrete
404 Doors and Windows
405 Electrical - Power, Lighting & Communications
410 Elevator - Lifts
412 Fire Suppression
413 Furnishings - Furniture and Window Treatments
415 General Building Construction, Equal or Less than \$250,000
420 General Building Construction, \$250,000 to \$1,500,000
425 General Building Construction, Over \$1,500,000
428 Glass and/or Glazing
429 Hazardous Material Removal
430 Heating, Ventilating and Air Conditioning (HVAC)
433 Insulation - Thermal
435 Masonry/Tuck pointing

- 437 Metals
440 Painting and Wallcovering
445 Plumbing
450 Pump Repair
455 Pump Systems
460 Roofing and Moisture Protection
464 Tower Crane Operator
461 Solar Photovoltaic/Hot Water Systems
465 Soil/Groundwater Remediation
466 Warning Sirens
470 Water Supply Elevated Tanks
475 Water Supply Wells
480 Wood, Plastics & Composites - Structural & Architectural
499 Other _____

State of Wisconsin Certifications

- 1 Class 5 Blaster - Blasting Operations and Activities 2500 feet and closer to inhabited buildings for quarries, open pits and road cuts.
2 Class 6 Blaster - Blasting Operations and Activities 2500 feet and closer to inhabited buildings for trenches, site excavations, basements, underwater demolition, underground excavations, or structures 15 feet or less in height.
3 Class 7 Blaster - Blasting Operations and Activities for structures greater than 15' in height, bridges, towers, and any of the objects or purposes listed as "Class 5 Blaster or Class 6 Blaster".
4 Petroleum Above/Below Ground Storage Tank Removal and Installation (Attach copies of State Certifications.)
5 Hazardous Material Removal (Contractor to be certified for asbestos and lead abatement per the Wisconsin Department of Health Services, Asbestos and Lead Section (A&LS).) See the following link for application: www.dhs.wisconsin.gov/Asbestos/Cert. State of Wisconsin Performance of Asbestos Abatement Certificate must be attached.
6 Certification number as a Certified Arborist or Certified Tree Worker as administered by the International Society of Arboriculture
7 Pesticide application (Certification for Commercial Applicator For Hire with the certification in the category of turf and landscape (3.0) and possess a current license issued by the DATCP)
8 State of Wisconsin Master Plumbers License.

SECTION B: PROPOSAL

Please refer to the
Bid Express Website
at <https://bidexpress.com>
look up contract number
and go to
Section B: Proposal Page

You can access all City of Madison bid solicitations for FREE at www.bidexpress.com

Click on the "Register for Free" button and follow the instructions to register your company and yourself. You will be asked for a payment subscription preference, since you may wish to bid online someday. Simply choose the method to pay on a 'per bid' basis. This requires no payment until / unless you actually bid online. You can also choose the monthly subscription plan at this time. You will, however, be asked to provide payment information. Remember, you can change your preference at anytime. You will then be able to complete your free registration and have full access to the site. Your free access does not require completion of the 'Digital ID' process, so you will have instant access for viewing and downloading. To be prepared in case you ever do wish to bid online, you may wish to establish your digital ID also, since you cannot bid without a Digital ID.

If you have any problems with the free registration process, you can call the bidexpress help team, toll free at 1-888-352-2439 (option 1, option1).

SECTION C: SMALL BUSINESS ENTERPRISE

Instructions to Bidders City of Madison SBE Program Information

2 Small Business Enterprise (SBE) Program Information

2.1 Policy and Goal

The City of Madison reaffirms its policy of nondiscrimination in the conduct of City business by maintaining a procurement process which remains open to all who have the potential and ability to sell goods and services to the City. It is the policy of the City of Madison to allow Small Business Enterprises (SBE) maximum feasible opportunity to participate in City of Madison contracting. The bidder acknowledges that its bid has been submitted in accordance with the SBE program and is for the public's protection and welfare.

Please refer to the "ADVERTISEMENT FOR BIDS" for the goal for the utilization of SBEs on this project. SBEs may participate as subcontractors, vendors and/or suppliers, which provide a commercially useful function. The dollar value for SBE suppliers or 'materials only' vendors shall be discounted to 60% for purposes of meeting SBE goals.

A bidder which achieves or exceeds the SBE goal will be in compliance with the SBE requirements of this project. In the event that the bidder is unable to achieve the SBE goal, the bidder must demonstrate that a good faith effort to do so was made. Failure to either achieve the goal or demonstrate a good faith effort to do so will be grounds for the bidder being deemed a non-responsible contractor ineligible for award of this contract.

A bidder may count towards its attainment of the SBE goal only those expenditures to SBEs that perform a commercially useful function. For purposes of evaluating a bidder's responsiveness to the attainment of the SBE goal, the contract participation by an SBE is based on the percentage of the total base bid proposed by the Contractor. The total base bid price is inclusive of all addenda.

Work performed by an SBE firm in a particular transaction can be counted toward the goal only if it involves a commercially useful function. That is, in light of industry practices and other relevant considerations, does the SBE firm have a necessary and useful role in the transaction, of a kind for which there is a market outside the context of the SBE Program, or is the firm's role a superfluous step added in an attempt to obtain credit towards goals? If, in the judgment of the Affirmative Action Division, the SBE firm will not perform a commercially useful function in the transaction, no credit towards goals will be awarded.

The question of whether a firm is performing a commercially useful function is completely separate from the question of whether the firm is an eligible SBE. A firm is eligible if it meets the definitional criteria and ownership and control requirements, as set forth in the City of Madison's SBE Program.

If the City of Madison determines that the SBE firm is performing a commercially useful function, then the City of Madison must then decide what that function is. If the commercially useful function is that of an SBE vendor / supplier that regularly transacts business with the respective product, then the City of Madison will count 60% of the value of the product supplied toward SBE goals.

To be counted, the SBE vendor / supplier must be engaged in selling the product in question to the public. This is important in distinguishing an SBE vendor / supplier, which has a regular trade with a variety of customers, from a firm which performs supplier-like functions on an ad hoc basis or for only one or two contractors with whom it has a special relationship.

A supplier of bulk goods may qualify as an eligible SBE vendor / supplier if it either maintains an inventory or owns or operates distribution equipment. With respect to the distribution equipment; e.g., a fleet of trucks, the term "operates" is intended to cover a situation in which the supplier leases the equipment on a regular basis for its entire business. It is not intended to cover a situation in which the firm simply provides drivers for trucks owned or leased by another party; e.g., a prime contractor, or leases such a party's trucks on an ad hoc basis for a specific job.

If the commercially useful function being performed is not that of a qualified SBE vendor / supplier, but rather that of delivery of products, obtaining bonding or insurance, procurement of personnel, acting as a broker or manufacturer's representative in the procurement of supplies, facilities, or materials, etc., only the fees or commissions will apply towards the goal.

For example, a business that simply transfers title of a product from manufacturer to ultimate purchaser; e. g., a sales representative who re-invoices a steel product from the steel company to the Contractor, or a firm that puts a product into a container for delivery would not be considered a qualified SBE vendor / supplier. The Contractor would not receive credit based on a percentage of the cost of the product for working with such firms.

Concerning the use of services that help the Contractor obtain needed supplies, personnel, materials or equipment to perform a contract: only the fee received by the service provider will be counted toward the goal. For example, use of a SBE sales representative or distributor for a steel company, if performing a commercially useful function at all, would entitle the Contractor receiving the steel to count only the fee paid to the representative or distributor toward the goal. This provision would also govern fees for professional and other services obtained expressly and solely to perform work relating to a specific contract.

Concerning transportation or delivery services: if an SBE trucking company picks up a product from a manufacturer or a qualified vendor / supplier and delivers the product to the Contractor, the commercially useful function it is performing is not that of a supplier, but simply that of a transporter of goods. Unless the trucking company is itself the manufacturer or a qualified vendor / supplier in the product, credit cannot be given based on a percentage of the cost of the product. Rather, credit would be allowed for the cost of the transportation service.

The City is aware that the rule's language does not explicitly mention every kind of business that may contribute work on this project. In administering these programs, the City would, on a case-by-case basis, determine the appropriate counting formula to apply in a particular situation.

2.2 Contract Compliance

Questions concerning the SBE Program shall be directed to the Contract Compliance Officer of the City of Madison Department of Civil Rights, Affirmative Action Division, 210 Martin Luther King, Jr. Blvd., Room 523, Madison, WI 53703; telephone (608) 266-4910.

2.3 Certification of SBE by City of Madison

The Affirmative Action Division maintains a directory of SBEs which are currently certified as such by the City of Madison. Contact the Contract Compliance Officer as indicated in Section 2.2 to receive a copy of the SBE Directory or you may access the SBE Directory online at www.cityofmadison.com/civil-rights/contract-compliance/targeted-business-enterprise-programs/targeted-business-enterprise.

All contractors, subcontractors, vendors and suppliers seeking SBE status must complete and submit the **Targeted Business Certification Application** to the City of Madison Affirmative Action Division by the time and date established for receipt of bids. A copy of the Targeted Business Certification Application is available by contacting the Contract Compliance Officer at the address and telephone indicated in Section 2.2 or you may access the Targeted Business Certification Application online at www.cityofmadison.com/civil-rights/contract-compliance/targeted-business-enterprise-programs/targeted-business-enterprise. Submittal of the Targeted Business Certification Application by the time specified does not guarantee that the applicant will be certified as a SBE eligible to be utilized towards meeting the SBE goal for this project.

2.4 Small Business Enterprise Compliance Report

2.4.1 Good Faith Efforts

Bidders shall take all necessary affirmative steps to assure that SBEs are utilized when possible and that the established SBE goal for this project is achieved. A contractor who self performs a portion of the work, and is pre-qualified to perform that category of work, may subcontract that portion of the work, but shall not be required to do so. When a bidder is unable to achieve the established SBE goal, the bidder must demonstrate that a good faith effort to do so was made. Such a good faith effort should include the following:

- 2.4.1.1 Attendance at the pre-bid meeting.
- 2.4.1.2 Using the City of Madison's directory of certified SBEs to identify SBEs from which to solicit bids.
- 2.4.1.3 Assuring that SBEs are solicited whenever they are potential sources.
- 2.4.1.4 Referring prospective SBEs to the City of Madison Affirmative Action Division for certification.
- 2.4.1.5 Dividing total project requirements into smaller tasks and/or quantities, where economically feasible, to permit maximum feasible SBE participation.
- 2.4.1.6 Establishing delivery schedules, where requirements permit, which will encourage participation by SBEs.
- 2.4.1.7 Providing SBEs with specific information regarding the work to be performed.
- 2.4.1.8 Contacting SBEs in advance of the deadline to allow such businesses sufficient time to prepare a bid.
- 2.4.1.9 Utilizing the bid of a qualified and competent SBE when the bid of such a business is deemed reasonable (i.e. 5% above the lowest bidder), although not necessarily low.
- 2.4.1.10 Contacting SBEs which submit a bid, to inquire about the details of the bid and confirm that the scope of the work was interpreted as intended.
- 2.4.1.11 Completion of Cover Page (page C-6), Summary Sheet (page C-7) and SBE Contact Reports (pages C-8 and C9) if applicable.

2.4.2 Reporting SBE Utilization and Good Faith Efforts

The Small Business Enterprise Compliance Report is to be submitted by the bidder with the bid: This report is due by the specified bid closing time and date. Bids submitted without a completed SBE Compliance Report as outlined below may be deemed non-responsible and the bidder ineligible for award of this contract. Notwithstanding any language to the contrary contained herein, the City may exercise its discretion to allow bidders to correct or supplement submissions after bid opening, if the minor discrepancy, bid irregularity or omission is insignificant and not one related to price, quality, quantity, time of completion, performance of the contract, or percentage of SBE utilization.

2.4.2.1 If the Bidder meets or exceeds the goal established for SBE utilization, the Small Business Enterprise Compliance Report shall consist of the following:

2.4.2.1.1 **Cover Page**, Page C-6; and

2.4.2.1.2 **Summary Sheet**, C-7.

2.4.2.2 If the bidder does not meet the goal established for SBE utilization, the Small Business Enterprise Compliance Report shall consist of the following:

2.4.2.2.1 **Cover Page**, Page C-6;

2.4.2.2.2 **Summary Sheet**, C-7; and

2.4.2.2.3 **SBE Contact Report**, C-8 and C-9. (A separate Contact Report must be completed for each applicable SBE which is not utilized.)

2.5 Appeal Procedure

A bidder which does not achieve the established goal and is found non-responsible for failure to demonstrate a good faith effort to achieve such goal and subsequently denied eligibility for award of contract may appeal that decision to the Small Business Enterprises Appeals Committee. All appeals shall be made in writing, and shall be delivered to and received by the City Engineer no later than 4:30 PM on the third business day following the bidder's receipt of the written notification of ineligibility by the Affirmative Action Division Manager. Postmark not acceptable. The notice of appeal shall state the basis for the appeal of the decision of the Affirmative Action Division Manager. The Appeal shall take place in accordance with Madison General Ordinance 33.54.

2.6 SBE Requirements After Award of the Contract

The successful bidder shall identify SBE subcontractors, suppliers and vendors on the subcontractor list in accordance with the specifications. The Contractor shall submit a detailed explanation of any variances between the listing of SBE subcontractors, vendors and/or suppliers on the subcontractor list and the Contractor's SBE Compliance Report for SBE participation.

No change in SBE subcontractors, vendors and/or suppliers from those SBEs indicated in the SBE Compliance Report will be allowed without prior approval from the Engineer and the Affirmative Action Division. The contractor shall submit in writing to the City of Madison Affirmative Action Division a request to change any SBE citing specific reasons which necessitate such a change. The Affirmative Action Division will use a general test of reasonableness in approving or rejecting the contractor's request for change. If the request is approved, the Contractor will make every effort to utilize another SBE if available.

The City will monitor the project to ensure that the actual percentage commitment to SBE firms is carried out.

2.7 SBE Definition and Eligibility Guidelines

A Small Business Enterprise is a business concern awarded certification by the City of Madison. For the purposes of this program a Small Business Enterprise is defined as:

- A. An independent business operated under a single management. The business may not be a subsidiary of any other business and the stock or ownership may not be held by any individual or any business operating in the same or a similar field. In determining whether an entity qualifies as a SBE, the City shall consider all factors relevant to being an independent business including, but not limited to, the date the business was established, adequacy of its resources for the work in which it proposes to involve itself, the degree to which financial, equipment leasing and other relationships exist with other ineligible firms in the same or similar lines of work. SBE owner(s) shall enjoy the customary incidents of ownership and shall share in the risks and profits commensurate with their enjoyment interests, as demonstrated by an examination of the substance rather than form or arrangements that may be reflected in its ownership documents.
- B. A business that has averaged no more than \$4.0 million in annual gross receipts over the prior three year period and the principal owner(s) do not have a personal net worth in excess of \$1.32 million.

Firm and/or individuals that submit fraudulent documents/testimony may be barred from doing business with the City and/or forfeit existing contracts.

SBE certification is valid for one (1) year unless revoked.

SECTION D: SPECIAL PROVISIONS

ANNUAL CONSTRUCTION & RECONSTRUCTION OF CONCRETE SIDEWALK & INCIDENTAL CONCRETE CURB & GUTTER WORK ORDERED (DISTRICT 14) BY THE COMMON COUNCIL CONTRACT NO. 8987

It is the intent of these Special Provisions to set forth the final contractual intent as to the matter involved and shall prevail over the Standard Specifications and plans whenever in conflict therewith. In order that comparisons between the Special Provisions can be readily made, the numbering system for the Special Provisions is equivalent to that of the Specifications.

Whenever in these Specifications the term "Standard Specifications" appears, it shall be taken to refer to the City of Madison Standard Specifications for Public Works Construction and Supplements thereto.

SECTION 102.11 BEST VALUE CONTRACTING

This Contract shall be considered a Best Value Contract if the Contractor's bid is equal to or greater than \$65,000 for a single trade contract; or equal to or greater than \$318,000 for a multi-trade contract pursuant to MGO 33.07(7).

SECTION 104 SCOPE OF WORK

The Contractor shall perform repair work primarily throughout Aldermanic District 14. This work includes replacing defective sidewalk, curb and gutter, sidewalk ramps including truncated domes (supplied by the City of Madison) and associated work. A list of repair locations and an area map have been provided within these Special Provisions for reference.

The Contractor shall also install new sidewalk and concrete bus pads at those locations designated by the Common Council, and as directed by the Engineer.

SECTION 104.3 CHANGES IN THE WORK

The quantities of the items listed in this Contract are estimates only, based upon sidewalks marked in the 14th Aldermanic District. The quantities of the items are subject to change.

The City reserves the right to decrease or increase any of the quantities of the items bid upon without any change in the unit price bid, unless by mutual agreement by both the Contractor and the City.

If the quantity of any item is reduced, such decrease **SHALL NOT** constitute a claim for damages by the Contractor for loss of anticipated profits, **NOR** shall the Contractor be compensated for any overhead, equipment, material, and labor charges, or any other costs incurred in the expectation of any quantity of work originally estimated in the Contract.

SECTION 104.4 INCREASE OR DECREASE QUANTITIES

The Contractor shall note that some bid item quantities may increase or decrease based on what is encountered in the field. If the actual field conditions vary from the plan quantity, no additional compensation shall be given for increasing or decreasing quantities. Any overruns shall be paid for under the appropriate bid item(s) without any penalty or change to the bid item price for the associated bit item. The Contractor shall not be reimbursed for any deletions to the contract. No change to the unit bid price will be allowed for changes to the quantities.

The City reserves the authority to delete or add any number of these systems from the Contract. Should this occur the Contractor shall not be eligible for any additional compensation for the remainder of the systems.

SECTION 104.10 CLEANING UP

Remaining concrete dust and slurry shall be cleaned and removed from sidewalk surface as well as surrounding railings, sidewalk, pavement, driveways, landscaping, or other objects in the vicinity of work upon completion of concrete sawcutting.

Excess concrete from finishing operations and from spillage into SASs and inlets and on adjacent sidewalk and/or street shall be removed immediately.

This work shall be incidental to operations connected with this contract.

SECTION 105.12 COOPERATION OF THE CONTRACTOR

The City of Madison has been given to understand that work may be undertaken by others in approximately the same time frame in District 14 as this proposed project. This contract shall not be responsible for removing/replacing sidewalk within the limits of the other reconstruction projects. A separate contract shall be awarded to sawcut trip hazards. This work may be ongoing at the same time. It shall be the Contractor's responsibility to verify this information and subsequent changes in the scheduling of the work by others and to make corrections in his/her construction timetable as required. The Contractor shall coordinate the work under this contract with the work by others stated below.

Sidewalk and curb repair/replacement projects including:

- *Sidewalk Ordered 2021, District 13 (Contract 8986)
- *Horizontal Sawcutting of Concrete Sidewalk, District 13 (Contract 8991)
- *Horizontal Sawcutting of Concrete Sidewalk, District 14 (Contract 9014)
- *Sidewalk, Curb & Gutter, and Concrete Pavement Patches, Citywide Installation and Repair - 2021 (Contract 8992)
- *Park St Pavement Joint Repair Outbound (Contract 8578)
- *Public Works Projects in District 14

Projects and/or Streets may be deleted or added to the above list.

SECTION 107.1 PUBLIC CONVENIENCE AND SAFETY

The Contractor shall strictly adhere to Section 182.0175, Wisconsin Statutes, regarding notification and location of utilities, including but not limited to three working days advance notice. The Contractor shall notify the Diggers Hotline at 1-800-242-8511 before moving onto and starting work on each of the various streets.

The Contractor shall schedule the operations so as to cause a minimum of interruption, interference or disturbance to the operation of stores, businesses, office buildings, hotels, churches, etc., and to allow access by pedestrians and emergency, delivery and service vehicles at all times.

The contractor shall coordinate work with other construction projects in District 14 so that sidewalk is open on one side of the street at all times.

The contractor shall not work on sidewalks on streets within two blocks of schools while in session.

If sidewalk exists on both sides of any given block, the Contractor shall complete all repairs and reopen the sidewalk on one side of the block before beginning repairs on the opposite side of the block.

The Contractor shall not progress through the Aldermanic District in a random fashion. A single ward of the district shall be completed before moving into another ward unless otherwise directed by the Engineer.

The Contractor shall properly barricade and light all work areas in accordance with the City of Madison Standards for Sidewalk and Bike Closures and the State of Wisconsin Standard Detail Drawing S.D.D. 15D30-1.

Access to all driveways within the project limits shall be maintained whenever possible. During times when work is through a driveway or will prevent access to driveways, the Contractor shall notify all residents, a minimum of 48 hours in advance, if vehicular access cannot be provided to their property. All residential driveway access shall be restored within ten (10) days of removal, including concrete cure time and asphalt paving.

Access to commercial driveways and multi-family units shall be maintained at all times unless arrangements are made with the property owner and approved by the Engineer. No additional compensation shall be given for maintaining access.

At locations with sidewalk repairs through driveways, if curing concrete is not in place prior to the weekend, ¾" crushed stone or crushed concrete shall be furnished and installed by the Contractor to allow for weekend access unless otherwise directed by the Engineer. All cost for the furnishing and installation and removal of ¾" crushed stone or crushed concrete shall be incidental to the various items of construction.

SECTIONS 107.2 PROTECTION AND RESTORATION OF PROPERTY AND PROPERTY MONUMENTS

Care shall be taken not to disturb property irons, sodded areas, landscaping, and retaining walls on private property. The Contractor shall use care around all existing trees, plantings, fences, walls, steps and driveways that are to remain. Damage to these items during construction shall be repaired or replaced at the Contractor's expense.

Sidewalk forms, form pins and all other items incidental to the work shall not be left or stored on the sidewalk or on private property.

SECTION 107.6 DUSTPROOFING

Whenever sawcutting of concrete is required, the sawcutting shall be done by a means that will eliminate any dust.

The Contractor shall take all necessary steps to control dust arising from operations connected with this contract. When ordered by the Engineer, the Contractor shall dustproof the construction area by using power sweepers and water. Dustproofing shall be incidental with operations connected with this contract.

SECTION 107.7 MAINTENANCE OF TRAFFIC

Lane closures on arterial and collector streets shall require a Traffic Control Plan approved by Jeremy Nash, City Traffic Engineering, jnash@cityofmadison.com, 266-6585. The Contractor shall not start work within the arterial or collector street lane closure area until the Traffic Engineering Department has approved the Traffic Control Plan and traffic control devices have been installed, in accordance with the approved plan. Failure of the Contractor to obtain approval of a Traffic Control Plan, as specified above, may prevent the Contractor from starting work and shall be considered a delay of the project, caused by the Contractor. Peak hour traffic restrictions may apply as directed by the Traffic Engineer.

No work shall occur during peak hour traffic times on collector and arterial streets and as directed by the Engineer. Peak hour traffic times are 7:00 a.m. to 8:30 a.m. and 4:00 p.m. to 5:30 p.m.

On-street parking may be removed by the Contractor to facilitate sidewalk construction and maintain traffic flow. The Contractor shall notify the Traffic Engineering Department forty-eight (48) hours in advance of proposed parking removal. The Contractor shall obtain from the City and place "No Parking" portables, "No Parking" cardboard signs or meter bags whichever is applicable for the particular street. "No Parking" must be posted in advance of construction.

On streets without time restricted parking, the Contractor shall post said streets at least forty eight (48) hours prior to beginning work with "No Parking" signs legibly marked with the date and time of restricted parking. The Contractor shall notify the Police Department Traffic Bureau at 266-4622 during regular hours or the Police Dispatcher after regular hours stating the construction company name, the contract number, the street or streets posted, the time and date posted, and shall request the police department personnel check the posting.

On streets with time restricted parking, the Contractor shall post said street at least twelve hours prior to beginning work with "No Parking" signs legibly marked with the date and time of restricted parking. The Contractor shall notify the Police Department Traffic Bureau at 266-4622 during regular hours or the Police Dispatcher after regular hours stating the construction company name, the contract number, the street or streets posted, the time and date posted, and shall request the police department personnel check the posting.

On all streets where residential permit parking is allowed, the Contractor shall post said street at least forty-eight (48) hours prior to beginning work with "No Parking" signs legibly marked with the date and time of restricted parking. Residential permit parking zones are indicated with a zone number on a lower corner of the permanent time restriction sign. The Contractor shall notify the Police Department Traffic Bureau at 266-4622 during regular hours or the Police Dispatcher after regular hours stating the construction company name, the contract number, the street or streets posted, the time and date posted, and shall request the police department personnel check the posting.

"No Parking" signs shall be posted a minimum of three (3) feet above curb elevations. If no work is begun on the posted street within two (2) days of the posted start date, the Contractor shall remove the "No Parking" signs and repost the street when ready to begin work on that street.

The Contractor shall maintain two-way traffic during the performance of all work covered by the contract.

Traffic control shall consist of furnishing and maintaining all provisions for traffic control in accordance with the Federal Highway Administrations "Manual on Uniform Traffic Control Devices"(MUTCD) and the City of Madison Standards for sidewalk and bikeway closures and the State of Wisconsin Standard Detail Drawing S.D.D. 15D 30-1.

No construction equipment or materials shall be stored in the peak hour restriction roadway or street right-of-way that is open to traffic during non-working hours.

The work shall be arranged so that there is a minimum of interference with ingress and egress to private property. The Contractor shall furnish and install 3/4" crushed stone or crushed concrete on walkways and driveways as directed by the Engineer. All costs for this work shall be incidental to the various items of construction.

This contract does not include a separate contract item for Traffic Control. All the work herein before prescribed, required and performed will not be separately measured for payment, but will be considered incidental to other items in the contract.

SECTION 107.8 NOTIFICATION WHEN CLOSING STREET

The Contractor shall not remove traffic signs. For removal and replacement of traffic and parking signs, contact the City of Madison Traffic Engineering Operations, 1120 Sayle Street, 266-4767, 8:00 a.m. to 4:00 p.m., a minimum of one (1) working day in advance of when any existing signs need to be removed.

This service is provided free of charge. If the Contractor removes the signs, the Contractor will be billed for the reinstallation of, and any damage to, signing equipment.

SECTION 107.9 BARRICADES, WARNING SIGNS AND FLAGMEN

Should the Contractor require occupying a lane of traffic during non-peak hours, an electric arrow board and appropriate signing will be required. The cost of the arrow board and signing shall be at the Contractor's expense.

The Contractor shall barricade and light all work areas in accordance with the Federal Highway Administrations "Manual on Uniform Traffic Control Devices" (MUTCD).

Electric lighting (flashers) shall be used for lighting of work areas. Type II barricades shall be used for all work in the sidewalk, drive apron, and curb and gutter area. All costs pertaining to the above work shall be at the Contractors expense.

SECTION 109.2 PROSECUTION OF THE WORK

The Contractor shall begin work for this project on or before **MAY 3, 2021**. Work shall begin only after the start work letter is received. If it is desirable to begin work before the above-mentioned date, the Contractor shall establish a mutually acceptable date with the City Engineer. The Contractor shall limit workdays to 7:00 a.m. to 7:00 p.m. No work shall be allowed on Sundays and holidays unless approved by the Engineer.

All work shall be completed on or before **OCTOBER 1, 2021**.

The Contractor shall work such overtime as required by the Engineer to meet the requirements of this project at no additional cost to the City.

The time of completion will be computed in accordance with Section 109.7 of the Standard Specifications starting with the latest start date shown above or the actual date work begins whichever is sooner.

- A. In the event that the Contractor fails to shown an acceptable rate of progress, the Contractor will be notified in writing of such and have seven (7) calendar days in which to resume work. Failure to respond to said notice, would subject the Contractor to paragraph C. of this section.
- B. The Contractor shall furnish a minimum of one (1) complete working crew in order to insure the completion of the work contemplated by this contract.

A complete working crew shall consist of at least the following personnel:

- 1. One Foreman
 - 2. One Cement Finisher
 - 3. Two Laborers for Concrete Work
 - 4. Grading force sufficient to prepare sufficient grade ahead of form setting and concrete work in order that concrete work shall not be delayed.
 - 5. Backfilling and cleanup force sufficient to restore disturbed areas within one (1) work day after concrete is cured.
- C. There shall be deducted from any monies due or that may become due the Contractor, the sum of \$425.00 for each and every work day that the Contractor shall fail to provide the working forces as specified in paragraph B above. This sum shall be considered and treated not as a penalty but as fixed, agreed and liquidated damages due the City of

Madison from the Contractor by reason of inconvenience to the public, added costs of engineering and supervision, maintenance of detours and other items which have caused an expenditure of public funds resulting from his/her failure to comply with the requirements of paragraph A above.

- D. Where any deductions from or forfeitures of payment in connection with the work of this contract are duly and properly declared or imposed against the Contractor, in accordance with the terms of this contract, State Laws, or Ordinances of the City, the total amount thereof may be withheld from any money whatsoever due or to become due the Contractor under the contract, and when deducted, shall be deemed and taken as payment in such amount.
- E. A "Work Day" shall be any day that a Contractor can work on a project and it would or does necessitate an Engineer or Inspector on the project for any part of the day. If inclement weather curtails construction, the Engineer shall decide what portion, if any part of a day, shall be called a "Work Day". Work days may be counted to the nearest one-half day. A record of work days shall be kept on the job by the Engineer or Inspector.

SECTION 109.3 LIMITATIONS OF OPERATIONS

Sidewalk and driveway aprons in residential areas shall be replaced within three (3) work days after it has been made impassable or removed.

Sidewalk, driveways, and drive aprons adjoining multi-family units and business properties shall be replaced within twenty-four (24) hours after being made impassable or removed. This does not eliminate the requirement for maintaining driveway access to multi-family unit and commercial properties at all times as described in Section 107.1 within these Special Provisions.

The Contractor shall properly barricade all work areas until all patching, topsoil, seed and matting work is complete.

SECTION 109.14 MOBILIZATION

This contract does not include a separate contract item for Mobilization. All the work herein before prescribed, required and performed will not be separately measured for payment, but will be considered incidental to other items in the contract.

SECTION 201 EXCAVATION CUT

The cost of excavating and preparation of subgrade including subbase, backfilling, and disposal of surplus materials shall be incidental to the new sidewalk Bid Items 5-Inch Concrete Sidewalk and 7-Inch Concrete Sidewalk & Drive.

At locations where excavation is required at a depth greater than seven (7) inches for 5-Inch Concrete Sidewalk, the amount over seven inches shall be paid for at the unit price as Excavation Cut and the difference to be backfilled shall be paid for at the unit price as Crushed Stone.

At locations where excavation is required at a depth greater than nine (9) inches for 7-Inch Concrete Sidewalk and Drive, the amount over nine inches shall be paid for at the unit price as Excavation Cut and the difference to be backfilled shall be paid for at the unit price as Crushed Stone.

SECTION 210 EROSION CONTROL

Material stored at the project site, for use as backfill materials shall be stored in such a manner that will not result in runoff of stockpiled material into streets or drainage facilities in the event of rain. Excavated

materials and imported backfill materials stored on street and sidewalks pavements shall be removed from the street and sidewalk pavements by hand shoveling and brooming at the end of each work day.

SECTION 301.8 PROTECTION OF THE CONCRETE

The Contractor shall protect all concrete work subjected to cold weather. Protection of same shall be done in accordance with Madison Standard Specifications. The Contractor shall protect all concrete work against damage or defacement of any kind until it has been accepted by the City. Concrete not acceptable to the Engineer, shall be removed and replaced, or repaired to the satisfaction of the Engineer. All costs pertaining to the above work shall be at the Contractor's expense.

SECTION 303 CONCRETE SIDEWALKS, CONCRETE DRIVEWAYS, CONCRETE MOUNTABLE MEDIAN ISLAND NOSE AND STEPS OF CONCRETE MASONRY

Existing concrete, asphalt mixes, or other types of material used to shim raised sidewalks, shall be removed from adjacent sidewalk stones prior to placing new sidewalk.

All debris shall be removed from excavated areas prior to placement of the topsoil, crushed stone, and asphalt material.

Where directed by the Engineer, and in accordance with the requirements of Section 302.2(d) and 303.2(d) of the Standard Specifications, the Contractor shall install expansion joint filler.

SECTION 303.2(n) CURB RAMP DETECTABLE WARNING FIELD

MATERIALS

This section shall be revised to include The City of Madison shall furnish the Detectable Warning Fields.

The Contractor shall contact City of Madison Engineering Services, 1600 Emil Street, 608-266-4430, during regular business hours, a minimum of one working day in advance to schedule pick-up of the cast iron plates. The Contractor shall pick up the cast iron plates between the hours of 7:30 a.m. and 8:00 a.m.

SECTION 305.2 REMOVE & REPLACE 5 INCH CONCRETE SIDEWALK-SIDEWALK REPLACEMENT PROGRAM; REMOVE & REPLACE 7 INCH CONCRETE SIDEWALK & DRIVE-SIDEWALK REPLACEMENT PROGRAM

DESCRIPTION

All sidewalk removed at crosswalks shall be replaced with 7 inches of concrete.

Concrete walk and drive apron shall consist of removing and replacing existing concrete walk and drive apron where designated by the Engineer in accordance with section 303.3 of The City of Madison Standard Specifications except as modified herein.

Removal and replacement of sidewalk and drive aprons shall include all costs for excavating, replacement of disturbed sub-base material with four (4") of 3/4" crushed stone or crushed concrete, grade preparation, tree root removal, expansion joints and disposal. Tree root removal shall be completed in accordance with section 107.13 Tree Protection Specification.

Removal of sidewalks and drive aprons shall include excavation of existing material including asphalt material, up to one (1) foot on each side of the sidewalk or drive aprons, as the case may be, except all work done in the vicinity of any tree located in the terrace shall be completed in accordance with section 107.13 Tree Protection Specification. All material shall be hauled from the site. At no time shall any material be deposited on private property or terrace areas.

Existing concrete, asphalt mixes or other types of material used to shim raised sidewalks shall be removed from adjacent sidewalk stones prior to placing new sidewalk.

After the new sidewalks have been constructed and the forms removed, the excavated areas adjacent to the sidewalk shall be back filled immediately with the appropriate material; topsoil, crushed stone, concrete or asphalt mix.

The cost of placing and compacting select backfill shall be incidental to this item.

Transverse full depth sawcuts shall be incidental to the removal item.

All debris shall be removed from the excavated areas prior to placement of the topsoil.

The Contractor shall take precautions during construction operations not to disfigure, scar, or impair the health of any tree on public or private property.

The Contractor shall remove tree roots from existing live trees in accordance with section 107.13 Tree Protection Specification.

Sidewalk and driveway aprons in residential areas shall be replaced within three (3) work days after it has been made impassable or removed. Sidewalk, driveways, and drive aprons adjoining multifamily units and business properties shall be replaced within twenty-four (24) hours after being made impassable or removed.

METHOD OF MEASUREMENT

Concrete sidewalk shall be measured by area in square feet.

BASIS OF PAYMENT

The contract unit price shall be paid as per Section 303.3(b) of The City of Madison Standard Specifications except that the unit price shall include: removal of sidewalk or drive apron; asphalt sawcut; fill; topsoil; seed and matting.

SECTION 402 ASPHALT CONSTRUCTION

Asphalt pavement, installed with this contract, shall conform to all the pertinent requirements of Section 402 of the Standard Specifications except as modified herein.

For temporary sidewalks the mixture shall be installed one (1) inch in compacted thickness and to the width designated in the field by the Engineer. The existing base or foundation shall be leveled and mechanically compacted.

Patching along curb and gutter, driveways, sidewalks, and other areas shall be done at the locations and to dimensions and depths as laid out in the field by the Engineer. Tack coat shall be applied to all adjacent existing concrete and Asphalt surfaces.

The unit price bid for HMA pavement shall include the cost of tack coat materials.

BID ITEM 20327 – REMOVE TREE GRATE

DESCRIPTION

This work shall consist of removing tree grates occurring within the right-of-way in locations noted in the repair list, or as directed by the Engineer.

All materials having salvage value shall be carefully removed to avoid damage and shall be disposed of as follows:

All existing tree grates shall be carefully removed and delivered to the City of Madison Parks Division at 4600 Sycamore Avenue. The Contractor shall notify City Forestry, City of Madison, (608) 266-4891 to schedule delivery.

METHOD OF MEASUREMENT

Removing Tree Grate shall be measured by the unit each removed.

BASIS OF PAYMENT

Removing Tree Grate, measured as provided above, shall be paid at the contract unit price for work as described above.

BID ITEM 40202 – HMA PAVEMENT 4 LT 58-28 S

METHOD OF MEASUREMENT

HMA Pavement 4 LT 58-28 S shall be measured by the area in square yard.

BID ITEM 90001 - HIGH EARLY STRENGTH CONCRETE, REMOVE AND REPLACE 7-INCH CONCRETE SIDEWALK -SIDEWALK REPLACEMENT PROGRAM

The Contractor shall use high early strength concrete on driveways and sidewalks in areas designated by the Engineer.

BID ITEM 90002 – BUS PAD

DESCRIPTION

This item involves the construction of new 5" concrete bus pads at locations specified in these Special Provisions. Additional locations may be added. Madison Metro staff will mark specific bus pad locations on the curb.

METHOD OF MEASUREMENT

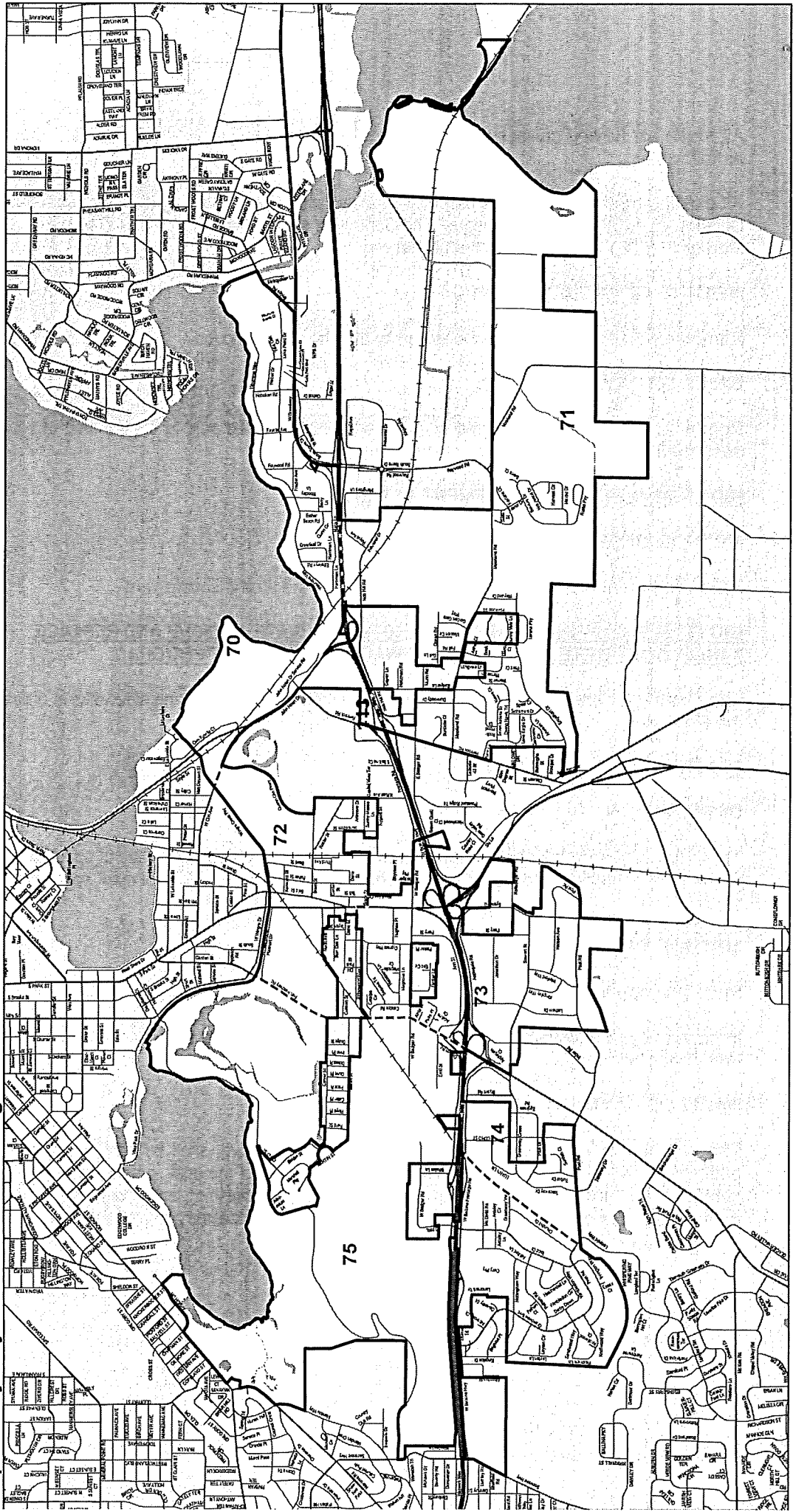

Bus Pad shall be measured by the area in square feet.

In cases where sidewalk is required to connect the bus pad to the mainline walk, it shall be paid in square feet under this item.

BASIS OF PAYMENT

The contact price for Bus Pad, measured as provided above, shall be payment in full for the work as outlined above, including: excavation, disposal of removed material; preparation of subgrade including subbase; for furnishing and placing 5" concrete sidewalk, finishing and protecting; fill, topsoil, seed and matting, and for all labor, tools, equipment and incidentals necessary to complete the work.

City of Madison Aldermanic District 14 and Wards
Effective January 1, 2012
Prepared by City of Madison Planning Division on 4/5/2016



District 14 Sidewalk Repairs
Contract #8987

Ward	Address	Frontage	Remove & Replace 5" Sidewalk (SF)	Remove & Replace 7" Sidewalk (SF)	5" New Sidewalk (SF)	7" New Sidewalk (SF)	Remove Concrete SW & Drive (SF)	Bus Pads (SF)	Remove & Replace C&G (LF)	Adj. MH (EA)	Detectable Warning Field (SF)	Comments
070	16421 Bridge Rd	Lake Point Dr	53.3									
070	1532 W Broadway	Lake Point Dr		26.7								by 2nd tree west of bus shelter, 6425 bldg frontage
070	1532 W Broadway	Lake Point Dr	32.0									7" @ d/w
070	1574 W Broadway	Lake Point Dr	80.0									next to d/w
070	1574 W Broadway	Lake Point Dr	26.7									
070	2202 W Broadway	W Broadway	53.3									by private s/w
070	2202 W Broadway	W Broadway	32.0									damage from previous construction
070	2402 W Broadway	W Broadway	32.0									water box in s/w
070	2402 W Broadway	Frazier Ave	26.7									Kwik Trip, by signal base
070	5521 Ethelwyn Rd	Harriman Ln			24.0							Kwik Trip
070	5521 Ethelwyn Rd	Harriman Ln	100.0									waterway
070	5321 Fayette Ave	Fayette Ave	26.7									next to d/w
070	5321 Fayette Ave	Fayette Ave	26.7									lowering ramp
070	5321 Fayette Ave	Fayette Ave	26.7									lowering ramp
070	5321 Fayette Ave	Fayette Ave		36.0					13		8	remove existing sidewalk and install new ramp, +13' curb for ramp opening
070	5321 Fayette Ave	Fayette Ave	85.3									
070	706 John Nolen Dr	John Nolen Dr		150.0								7" @ d/w, Sheraton Hotel
070	706 John Nolen Dr	John Nolen Dr	25.0									
070	706 John Nolen Dr	John Nolen Dr	50.0									southern side of property near fence
070	717 John Nolen Dr	John Nolen Dr	25.0									
070	717 John Nolen Dr	John Nolen Dr	75.0									
070	717 John Nolen Dr	John Nolen Dr	48.0									
070	717 John Nolen Dr	John Nolen Dr		48.0								remove asphalt area and replace by extending ramp and s/w
070	717 John Nolen Dr	John Nolen Dr	25.0								8	lower ramp, ramp across John Nolan
070	717 John Nolen Dr	John Nolen Dr	25.0									next to ramp, 3 stones total
070	717 John Nolen Dr	John Nolen Dr	60.0						24			3 stones total, lowering ramp
070	717 John Nolen Dr	John Nolen Dr		60.0								ramp across Rimrock, +24' curb
070	722 John Nolen Dr	John Nolen Dr		30.0								7" @ d/w, asphalt d/w, Comfort Inn
070	828 John Nolen Dr	John Nolen Dr		30.0								7" @ d/w, asphalt d/w
070	1501 Lake Point Dr	Lake Point Dr	85.3									
070	1510 Lake Point Dr	Lake Point Dr	61.3									near private sidewalk path
070	1510 Lake Point Dr	Lake Point Dr	29.3									near light pole
070	1510 Lake Point Dr	Lake Point Dr	26.7									west of utility junction boxes
070	1510 Lake Point Dr	Lake Point Dr	29.3									near fire hydrant, east of Waunona Woods
070	1522 Lake Point Dr	Lake Point Dr		64.0								7" @ d/w
070	1544 Lake Point Dr	Lake Point Dr	26.7									near light pole
070	1544 Lake Point Dr	Lake Point Dr	58.6									near utility boxes
070	1544 Lake Point Dr	Lake Point Dr	26.7									near light pole, private tree @ BOW
070	1661 Lake Point Dr	Lake Point Dr		85.3								7" @ d/w, eastern d/w, asphalt @ BOW
070	1661 Lake Point Dr	Lake Point Dr		30.0								7" @ d/w, west d/w across from Weber Dr, 1717 frontage
070	1661 Lake Point Dr	Lake Point Dr	25.0									1717 frontage
070	1666 Lake Point Dr	Wild Oak Cir	100.0									
070	1666 Lake Point Dr	Lake Point Dr	53.3									1710 frontage, behind ramp
070	1666 Lake Point Dr	Lake Point Dr	105.0									1706 frontage
070	1666 Lake Point Dr	Weber Dr	75.0									1710 frontage
070	1666 Lake Point Dr	Wild Oak Cir	100.0									east end of property, near 1609
070	1666 Lake Point Dr	Lake Point Dr		58.6								7" @ d/w, 1674 frontage
070	1666 Lake Point Dr	Weber Dr		77.0								ramp @ Wild Oak & Weber Dr

District 14 Sidewalk Repairs
Contract #8987

Ward	Address	Frontage	Remove & Replace 5" Sidewalk (SF)	Remove & Replace 7" Sidewalk (SF)	5" New Sidewalk (SF)	7" New Sidewalk (SF)	Remove Concrete SW & Drive (SF)	Bus Pads (SF)	Remove & Replace C&G (LF)	Adj. MH (EA)	Detectable Warning Field (SF)	Comments
070	1666 Lake Point Dr	Wild Oak Cir	75.0									backside of parking lot
070	1666 Lake Point Dr	Wild Oak Cir			24.0							waterway
070	1802 Lake Point Dr	Lake Point Dr	26.7									1806 frontage
070	1814 Lake Point Dr	Lake Point Dr	53.3									
070	1817 Lake Point Dr	Lake Point Dr	26.7									1801 frontage
070	1817 Lake Point Dr	Lake Point Dr		27.5								7" @ d/w, across from Weber Dr, asphalt @ BOW
070	1817 Lake Point Dr	Lake Point Dr	26.7									1805 frontage
070	1817 Lake Point Dr	Lake Point Dr	58.6									1805 frontage
070	1817 Lake Point Dr	W Broadway Dr		54.0						8		across from WPS Drive
070	1901 Lake Point Dr	Lake Point Dr	26.7									
070	1901 Lake Point Dr	Lake Point Dr		32.0								7" @ d/w asphalt d/w
070	122 E Olin Ave	E Olin Ave		30.0								7" @ d/w, asphalt d/w
070	122 E Olin Ave	E Olin Ave	25.0									
070	210 E Olin Ave	E Olin Ave		30.0								7" @ d/w, asphalt d/w
070	210 E Olin Ave	E Olin Ave		30.0								7" @ d/w, asphalt d/w
070	222 E Olin Ave	E Olin Ave	55.0									triangle island @ John Nolan, between ramps
070	222 E Olin Ave	E Olin Ave	25.0									
070	222 E Olin Ave	E Olin Ave	25.0									
070	222 E Olin Ave	E Olin Ave		25.0								7" @ d/w, asphalt d/w
070	1156 Olin-Turville Ct	Olin-Turville Ct	205.0									
070	1156 Olin-Turville Ct	Olin-Turville Ct	150.0									section north of parking lot entrance, abuts up to ramp
070	1156 Olin-Turville Ct	Olin-Turville Ct	150.0						16		8	section south of d/w into parking lot at end od s/w
070	1156 Olin-Turville Ct	Olin-Turville Ct		48.0								northside of entrance into parking lot, 4'16" curb
070	1156 Olin-Turville Ct	Olin-Turville Ct	125.0									section by tree next to bridge across Wingra Creek
070	1702 Rimrock Rd	John Nolen Dr	25.0									parking lot, next to bike path, 2 stones total, core hole from previous utility work
070	1702 Rimrock Rd	John Nolen Dr	25.0									parking lot, next to bike path, asphalt patched from previous utility work
070	1702 Rimrock Rd	John Nolen Dr	25.0									parking lot between ramp & bike path
070	1702 Rimrock Rd	Rimrock Rd	27.5									parking lot
070	1702 Rimrock Rd	John Nolen Dr	75.0									(14-02) E side of John Nolen Dr, N of Rimrock Rd. R&R part of existing bus pad (approx. 15'x5'). Contact Metro to remove existing bus shelter.
070	1702 Rimrock Rd	Rimrock Rd	27.5									parking lot
070	1513 Waunona Way	Waunona Way	85.3									parking lot, between ramp & bike path
070	1518 Waunona Way	Waunona Way	64.0									@ d/w, asphalt @BOW & apron
070	1522 Waunona Way	Waunona Way	87.9									@ dw
070	1718 Weber Dr	Weber Dr	25.0									@ dw
070	1718 Weber Dr	Weber Dr	25.0									@ dw
070	1602 Wild Oak Cir	Wild Oak Cir	30.0									@ dw
070	1605 Wild Oak Cir	Wild Oak Cir	75.0									@ dw
070	1609 Wild Oak Cir	Wild Oak Cir	27.5									@ dw
070	1610 Wild Oak Cir	Wild Oak Cir			24.0							waterway
070	1702 Wild Oak Cir	Wild Oak Cir	25.0									@ dw
070	1710 Wild Oak Cir	Wild Oak Cir	55.0									@ dw
070	1714 Wild Oak Cir	Wild Oak Cir	25.0									@ dw
071	3001 Artesian Ln	Settlement Dr	75.0									near pl@L710
071	3001 Artesian Ln	Settlement Dr	30.0									

District 14 Sidewalk Repairs
Contract #8987

Ward	Address	Frontage	Remove & Replace 5" Sidewalk (SF)	Remove & Replace 7" Sidewalk (SF)	5" New Sidewalk (SF)	7" New Sidewalk (SF)	Remove Concrete SW & Drive (SF)	Bus Pads (SF)	Remove & Replace C&G (LF)	Adj. MH (EA)	Detectable Warning Field (SF)	Comments
071	3001 Artesian Ln	Artesian Ln	21.0									pl@3005, 1 stone total
071	3005 Artesian Ln	Artesian Ln	5.0									pl@3001, 1 stone total
071	3005 Artesian Ln	Artesian Ln	30.0									
071	3010 Artesian Ln	Artesian Ln	25.0									@dw, asphalt d/w & apron
071	3023 Artesian Ln	Artesian Ln	55.0									
071	3026 Artesian Ln	Artesian Ln	80.0									heaved by private tree
071	3033 Artesian Ln	Artesian Ln	30.0									
071	3047 Artesian Ln	Artesian Ln	27.5									
071	3055 Artesian Ln	Artesian Ln	16.5									pl@3059, 2 stones total
071	3055 Artesian Ln	Artesian Ln	80.0									@dw
071	3058 Artesian Ln	Artesian Ln	36.5									pl@3062, 3 stones total
071	3059 Artesian Ln	Artesian Ln	30.0									
071	3059 Artesian Ln	Artesian Ln	38.5									pl@3055, 2 stones total
071	3062 Artesian Ln	Artesian Ln	45.5									pl@3058, 3 stones total
071	3062 Artesian Ln	Artesian Ln	30.0									@dw, asphalt d/w & apron
071	3066 Artesian Ln	Artesian Ln	30.0									@dw, asphalt d/w
071	3066 Artesian Ln	Artesian Ln	30.0									@dw, asphalt d/w
071	3070 Artesian Ln	Artesian Ln	30.0									next to d/w
071	3070 Artesian Ln	Artesian Ln	30.0									@dw, asphalt d/w & apron
071	2506 Badger Ln	Badger Ln	55.0									@dw, asphalt d/w
071	2514 Badger Ln	Badger Ln	25.0									@dw, asphalt d/w
071	2610 Badger Ln	Badger Ln	75.0									waterbox in s/w
071	2614 Badger Ln	Badger Ln	25.0									@dw
071	2618 Badger Ln	Badger Ln	25.0									MH within s/w
071	2622 Badger Ln	Badger Ln	25.0									
071	2626 Badger Ln	Badger Ln	25.0									
071	2626 Badger Ln	Moorland Rd	25.0									
071	2709 Badger Ln	Badger Ln	30.0									
071	2710 Badger Ln	Badger Ln	55.0									
071	2710 Badger Ln	Badger Ln	25.0									
071	2710 Badger Ln	Badger Ln	55.0									
071	2713 Badger Ln	Badger Ln	80.0									@dw, asphalt d/w & apron
071	2714 Badger Ln	Badger Ln	25.0									
071	2717 Badger Ln	Badger Ln	55.0									next to d/w
071	2718 Badger Ln	Badger Ln	30.0									@dw
071	2722 Badger Ln	Badger Ln	25.0									
071	2802 Badger Ln	Badger Ln	25.0									
071	2802 Badger Ln	Badger Ln	100.0									
071	2805 Badger Ln	Badger Ln	25.0									
071	2806 Badger Ln	Badger Ln	55.0									
071	2814 Badger Ln	Badger Ln	25.0									
071	2821 Badger Ln	Badger Ln	25.0									@dw, asphalt d/w & apron
071	2821 Badger Ln	Badger Ln	30.0									
071	2825 Badger Ln	Badger Ln	30.0									
071	2825 Badger Ln	Badger Ln	22.0									pl@2829, 1 stone total
071	2829 Badger Ln	Badger Ln	25.0									next to d/w
071	2829 Badger Ln	Badger Ln	2.0									pl@2825, 1 stone total
071	2833 Badger Ln	Badger Ln	30.0									@dw

District 14 Sidewalk Repairs
Contract #8987

Ward	Address	Frontage	Remove & Replace 5" Sidewalk (SF)	Remove & Replace 7" Sidewalk (SF)	5" New Sidewalk (SF)	7" New Sidewalk (SF)	Remove Concrete SW & Drive (SF)	Bus Pads (SF)	Remove & Replace C&G (LF)	Adj. MH (EA)	Detectable Warning Field (SF)	Comments
071	504 E Badger Rd	E Badger Rd	55.0									1st tree east of Rimrock
071	504 E Badger Rd	E Badger Rd	50.0									2nd tree from Rimrock
071	504 E Badger Rd	E Badger Rd	30.0									4th tree east of Rimrock by Com. d/w
071	1 Book Ct	Fell Rd	25.0									
071	1 Book Ct	Fell Rd	25.0									
071	404 Burdette Ct	Burdette Ct	25.0									city detention pond(Burdette@Rimrock) by ramp & asphalt path
071	404 Burdette Ct	E Badger Rd	25.0									stormwater detention pond(E Badger @ Rimrock)
071	425 Burdette Ct	Burdette Ct	125.0									415 frontage
071	425 Burdette Ct	Burdette Ct	50.0									425 frontage
071	433 Burdette Ct	Burdette Ct	50.0									433 frontage
071	517 Burdette Ct	Burdette Ct	80.0									517 frontage
071	601 Burdette Ct	Burdette Ct	80.0									@dw, asphalt d/w & apron
071	617 Burdette Ct	Burdette Ct	55.0									next to d/w
071	618 Burdette Ct	Burdette Ct	75.0									pl@630, 3 stones total
071	626 Burdette Ct	Burdette Ct	39.0									
071	626 Burdette Ct	Burdette Ct	80.0									
071	630 Burdette Ct	Burdette Ct	44.0									pl@626, 3 stone total
071	633 Burdette Ct	Burdette Ct	30.0									@dw, asphalt d/w & apron
071	401 Diving Hawk Trl	Diving Hawk Trl	80.0									
071	401 Diving Hawk Trl	Diving Hawk Trl								8		
071	401 Diving Hawk Trl	Salem Dr	30.0	96.0								
071	401 Diving Hawk Trl	Salem Dr			24.0							waterway
071	402 Diving Hawk Trl	Salem Dr	50.0									
071	402 Diving Hawk Trl	Diving Hawk Trl	25.0									@dw
071	402 Diving Hawk Trl	Diving Hawk Trl	25.0									
071	402 Diving Hawk Trl	Salem Dr	100.0									
071	409 Diving Hawk Trl	Diving Hawk Trl	50.0									@dw
071	413 Diving Hawk Trl	Diving Hawk Trl	100.0									
071	413 Diving Hawk Trl	Diving Hawk Trl	30.0									@dw, asphalt d/w
071	418 Diving Hawk Trl	Diving Hawk Trl	25.0									
071	502 Diving Hawk Trl	Diving Hawk Trl	25.0									
071	505 Diving Hawk Trl	Diving Hawk Trl	25.0									pl@509, 2 stones total
071	509 Diving Hawk Trl	Diving Hawk Trl	24.0									pl@505, 2 stones total
071	510 Diving Hawk Trl	Diving Hawk Trl	30.0									
071	518 Diving Hawk Trl	Diving Hawk Trl	30.0									next to d/w
071	522 Diving Hawk Trl	Diving Hawk Trl	30.0									between d/w and ramp
071	601 Diving Hawk Trl	Settlement Dr	32.5									
071	601 Diving Hawk Trl	Settlement Dr	85.0									
071	601 Diving Hawk Trl	Settlement Dr	30.0	88.0							8	next to d/w
071	601 Diving Hawk Trl	Settlement Dr										
071	606 Diving Hawk Trl	Diving Hawk Trl	30.0									next to d/w
071	606 Diving Hawk Trl	Diving Hawk Trl	43.0									pl@610, 3 stones total
071	610 Diving Hawk Trl	Diving Hawk Trl	40.0									pl@606, 3 stones total
071	610 Diving Hawk Trl	Diving Hawk Trl	110.0									
071	610 Diving Hawk Trl	Seven Nations Dr	32.5									@dw, asphalt d/w & apron
071	617 Diving Hawk Trl	Diving Hawk Trl		48.0							8	
071	617 Diving Hawk Trl	Diving Hawk Trl	25.0									to adjust ramp, 3 stones total run
071	617 Diving Hawk Trl	Diving Hawk Trl	30.0									@dw, asphalt d/w & apron
071	617 Diving Hawk Trl	Diving Hawk Trl	60.0									3 stones total run

District 14 Sidewalk Repairs
Contract #8987

Ward	Address	Frontage	Remove & Replace 5" Sidewalk (SF)	Remove & Replace 7" Sidewalk (SF)	5" New Sidewalk (SF)	7" New Sidewalk (SF)	Remove Concrete SW & Drive (SF)	Bus Pads (SF)	Remove & Replace C&G (LF)	Adj. MH (EA)	Detectable Warning Field (SF)	Comments
071	701 Diving Hawk Trl	Diving Hawk Trl	60.0									@d/w
071	702 Diving Hawk Trl	Diving Hawk Trl		88.0					20		8	+20' curb next to d/w
071	710 Diving Hawk Trl	Diving Hawk Trl	25.0									
071	713 Diving Hawk Trl	Diving Hawk Trl	30.0									
071	2501 Dunwoody Dr	Dunwoody Dr	72.0									pl@2505, 4 stones total
071	2505 Dunwoody Dr	Dunwoody Dr	29.5									pl@2501, 4 stones total
071	2506 Dunwoody Dr	Dunwoody Dr	55.0									
071	2601 Dunwoody Dr	Dunwoody Dr	25.0									
071	2626 Dunwoody Dr	Moorland Rd	105.0									
071	2701 Dunwoody Dr	Dunwoody Dr	25.0									behind ramp
071	2706 Dunwoody Dr	Dunwoody Dr	105.0									
071	2709 Dunwoody Dr	Dunwoody Dr	25.0									
071	2709 Dunwoody Dr	Dunwoody Dr	80.0									
071	2709 Dunwoody Dr	Dunwoody Dr	25.0									
071	2713 Dunwoody Dr	Dunwoody Dr	55.0									
071	2714 Dunwoody Dr	Dunwoody Dr	25.0									
071	2717 Dunwoody Dr	Dunwoody Dr	80.0									
071	2717 Dunwoody Dr	Dunwoody Dr	25.0									
071	2721 Dunwoody Dr	Dunwoody Dr	130.0									@dw, asphalt d/w
071	2802 Dunwoody Dr	Dunwoody Dr	55.0									
071	2802 Dunwoody Dr	Dunwoody Dr	25.0									
071	2809 Dunwoody Dr	Dunwoody Dr	25.0									
071	2814 Dunwoody Dr	Dunwoody Dr	80.0									
071	2817 Dunwoody Dr	Dunwoody Dr	30.0									
071	2817 Dunwoody Dr	Dunwoody Dr		24.0								waterway
071	2817 Dunwoody Dr	Dunwoody Dr	100.0									
071	1013 Engelhart Dr	Foxwood Trl	30.0									
071	1013 Engelhart Dr	Foxwood Trl	30.0									pl@3010 Foxwood, 2 stones total
071	1101 Engelhart Dr	Foxwood Trl	25.0									water box in s/w
071	1101 Engelhart Dr	Engelhart Dr		10.0								7" ramp corner
071	1101 Engelhart Dr	Engelhart Dr	100.0									behind ramp
071	1101 Engelhart Dr	Engelhart Dr	25.0									@dw, asphalt d/w & apron
071	1102 Engelhart Dr	Engelhart Dr	25.0									near PL
071	1106 Engelhart Dr	Engelhart Dr	25.0									
071	1110 Engelhart Dr	Engelhart Dr	25.0									@dw, asphalt d/w & apron
071	1114 Engelhart Dr	Engelhart Dr	25.0									
071	402 Engelhart Dr	Engelhart Dr	30.0									next to d/w
071	402 Engelhart Dr	Artesian Ln	30.0									
071	406 Engelhart Dr	Engelhart Dr	30.0									@dw, asphalt d/w & apron
071	410 Engelhart Dr	Engelhart Dr	25.0									
071	410 Engelhart Dr	Engelhart Dr	55.0									@dw, asphalt d/w & apron
071	418 Engelhart Dr	Engelhart Dr	25.0									@dw
071	422 Engelhart Dr	Engelhart Dr	80.0									
071	422 Engelhart Dr	Engelhart Dr	55.0									
071	426 Engelhart Dr	Engelhart Dr	55.0									
071	506 Engelhart Dr	Engelhart Dr	25.0									
071	510 Engelhart Dr	Engelhart Dr	25.0									
071	510 Engelhart Dr	Engelhart Dr	55.0									@dw
071	514 Engelhart Dr	Engelhart Dr	25.0									next to d/w

District 14 Sidewalk Repairs
Contract #8987

Ward	Address	Frontage	Remove & Replace 5" Sidewalk (SF)	Remove & Replace 7" Sidewalk (SF)	5" New Sidewalk (SF)	7" New Sidewalk (SF)	Remove Concrete SW & Drive (SF)	Bus Pads (SF)	Remove & Replace C&G (LF)	Adj. MH (EA)	Detectable Warning Field (SF)	Comments
071	601 Engelhart Dr	Engelhart Dr		50.0								top half of ramp
071	601 Engelhart Dr	Engelhart Dr		42.0							8	bottom half ramp
071	601 Engelhart Dr	Engelhart Dr	30.0									@dw
071	606 Engelhart Dr	Settlement Dr	25.0									
071	610 Engelhart Dr	Engelhart Dr	25.0									
071	613 Engelhart Dr	Engelhart Dr	30.0									
071	617 Engelhart Dr	Engelhart Dr	72.0									pl@701, 3 stones total
071	618 Engelhart Dr	Engelhart Dr	80.0									
071	701 Engelhart Dr	Engelhart Dr	90.0									right side of d/w
071	701 Engelhart Dr	Engelhart Dr	30.0									left side of d/w
071	701 Engelhart Dr	Engelhart Dr	10.5									pl@617, 3 stones total
071	705 Engelhart Dr	Engelhart Dr	30.0									
071	710 Engelhart Dr	Engelhart Dr	30.0									
071	717 Engelhart Dr	Engelhart Dr	90.0									next to d/w
071	717 Engelhart Dr	Engelhart Dr	30.0									@dw, asphalt d/w & apron
071	718 Engelhart Dr	Engelhart Dr	60.0									
071	718 Engelhart Dr	Engelhart Dr	30.0									
071	733 Engelhart Dr	Engelhart Dr	30.0									
071	734 Engelhart Dr	Engelhart Dr	30.0									
071	738 Engelhart Dr	Engelhart Dr	60.0									
071	741 Engelhart Dr	Engelhart Dr	30.0									@dw
071	753 Engelhart Dr	Engelhart Dr	110.0									@dw, asphalt @d/w & apron
071	754 Engelhart Dr	Engelhart Dr	30.0									Baxter Park
071	777 Engelhart Dr	Lorena Pky	50.0									ramp across from Fell Rd
071	777 Engelhart Dr	Engelhart Dr	100.0	48.0							8	between ramp and asphalt path
071	777 Engelhart Dr	Engelhart Dr	33.0									by playground equipment
071	777 Engelhart Dr	Engelhart Dr	55.0	48.0							8	across from Ward Ct
071	777 Engelhart Dr	Engelhart Dr	72.0									2nd tree from Lorena
071	910 Engelhart Dr	Engelhart Dr	100.0									across from Ward Ct
071	910 Engelhart Dr	Engelhart Dr		42.0							8	@dw, asphalt d/w & apron
071	921 Engelhart Dr	Engelhart Dr	25.0									@dw
071	2606 Fell Rd	Fell Rd	12.5									pl@2610, 4 stones total
071	2609 Fell Rd	Fell Rd	25.0									
071	2610 Fell Rd	Fell Rd	19.5									pl@2614, 1 stone total
071	2610 Fell Rd	Fell Rd	87.5									pl@2606, 4 stones total
071	2613 Fell Rd	Fell Rd	25.0									@dw
071	2613 Fell Rd	Fell Rd	25.0									@dw, asphalt d/w & apron
071	2614 Fell Rd	Fell Rd	30.0									pl@2610, 1 stone total
071	2614 Fell Rd	Fell Rd	7.5									
071	2617 Fell Rd	Fell Rd	25.0									@dw
071	2618 Fell Rd	Fell Rd	30.0									@dw
071	2622 Fell Rd	Fell Rd	25.0									@dw
071	2622 Fell Rd	Fell Rd	30.0									@dw
071	2622 Fell Rd	Fell Rd	25.0									@dw, asphalt d/w & apron
071	2722 Fell Rd	Fell Rd	75.0									@dw
071	2726 Fell Rd	Fell Rd	30.0									@dw
071	2734 Fell Rd	Fell Rd	25.0									@dw

District 14 Sidewalk Repairs
Contract #8987

Ward	Address	Frontage	Remove & Replace 5" Sidewalk (SF)	Remove & Replace 7" Sidewalk (SF)	5" New Sidewalk (SF)	7" New Sidewalk (SF)	Remove Concrete SW & Drive (SF)	Bus Pads (SF)	Remove & Replace C&G (LF)	Adj. MH (EA)	Detectable Warning Field (SF)	Comments
071	2813 Fell Rd	Marcus Ct	25.0									to adjust ramp @dw
071	2813 Fell Rd	Fell Rd	55.0								8	
071	2813 Fell Rd	Marcus Ct		48.0								
071	2906 Fell Rd	Fell Rd	8.0									pl@2910, 1 stone total
071	2909 Fell Rd	Fell Rd	25.0									pl@2913, 2 stones total
071	2910 Fell Rd	Fell Rd	20.0									pl@2906, 1 stone total
071	2913 Fell Rd	Fell Rd	25.0									pl@2909, 2 stones total
071	2914 Fell Rd	Fell Rd	75.0									waterway behind inlet
071	2917 Fell Rd	Fell Rd			24.0							
071	2917 Fell Rd	Engelhart Dr	110.0									
071	2917 Fell Rd	Engelhart Dr		50.0							8	bottom half of ramp behind ramp, MH within
071	2801 Foxwood Trl	Foxwood Trl	110.0							1		
071	2801 Foxwood Trl	Foxwood Trl	105.0									north of d/w @dw
071	2801 Foxwood Trl	Foxwood Trl	25.0									south of d/w, water box in s/w north of d/w
071	2801 Foxwood Trl	Foxwood Trl	30.0									7" @dw, asphalt d/w & apron
071	2809 Foxwood Trl	Foxwood Trl	25.0									@dw
071	2813 Foxwood Trl	Foxwood Trl	50.0									@dw
071	2825 Foxwood Trl	Foxwood Trl		50.0								
071	2837 Foxwood Trl	Foxwood Trl	25.0									
071	3005 Foxwood Trl	Foxwood Trl	25.0									
071	3009 Foxwood Trl	Foxwood Trl	25.0									
071	3010 Foxwood Trl	Foxwood Trl	25.0									
071	3010 Foxwood Trl	Foxwood Trl	25.0									pl@1013 Engelhart, 2 stones total waterbox in s/w
071	3013 Foxwood Trl	Foxwood Trl	30.0									@dw
071	6 Geronimo Cir	Artesian Ln	50.0									@dw, asphalt d/w
071	2601 Golden Gate Way	Golden Gate Way	26.7									@dw, asphalt d/w & apron
071	2614 Golden Gate Way	Golden Gate Way	26.7									@dw, asphalt d/w & apron
071	2702 Golden Gate Way	Golden Gate Way	53.3									@dw, asphalt d/w & apron
071	2702 Golden Gate Way	Golden Gate Way	85.3									
071	2705 Golden Gate Way	Golden Gate Way	32.0									
071	2709 Golden Gate Way	Golden Gate Way	32.0									
071	2710 Golden Gate Way	Golden Gate Way	32.0									
071	2717 Golden Gate Way	Golden Gate Way	30.0									
071	2717 Golden Gate Way	Moorland Rd	105.0									
071	2718 Golden Gate Way	Moorland Rd	25.0									
071	2526 Gull Ln	Gull Ln	50.0									
071	302 Kent Ln	Ocean Rd	50.0									
071	302 Kent Ln	Kent Ln	30.0								8	302 frontage, west of d/w
071	302 Kent Ln	Rimrock Rd		100.0								
071	302 Kent Ln	Kent Ln	50.0									350 frontage
071	302 Kent Ln	Kent Ln	150.0									354 frontage
071	302 Kent Ln	Kent Ln	130.0									306 frontage
071	302 Kent Ln	Kent Ln	30.0									302 frontage
071	302 Kent Ln	Kent Ln	30.0									302 frontage
071	302 Kent Ln	Kent Ln	30.0									7" @dw, Brighton Square Apt
071	302 Kent Ln	Kent Ln	50.0									306 frontage
071	302 Kent Ln	Kent Ln	30.0									302 frontage, by private walk
071	309 Kent Ln	Kent Ln	25.0									311 frontage

District 14 Sidewalk Repairs
Contract #8987

Ward	Address	Frontage	Remove & Replace 5" Sidewalk (SF)	Remove & Replace 7" Sidewalk (SF)	5" New Sidewalk (SF)	7" New Sidewalk (SF)	Remove Concrete SW & Drive (SF)	Bus Pads (SF)	Remove & Replace C&G (LF)	Adj. MH (EA)	Detectable Warning Field (SF)	Comments
071	309 Kent Ln	Kent Ln	55.0									311 frontage
071	309 Kent Ln	Kent Ln	105.0									311 frontage
071	1 Kiowa Ct	Seven Nations Dr	25.0									
071	1 Kiowa Ct	Seven Nations Dr	25.0									
071	1 Kiowa Ct	Seven Nations Dr	55.0									
071	1 Kiowa Ct	Seven Nations Dr		42.0					11		8	+11' curb, water box in curb
071	2 Kiowa Ct	Seven Nations Dr	60.0									
071	405 Lone Eagle Dr	Lone Eagle Dr	55.0									@dw
071	406 Lone Eagle Dr	Lone Eagle Dr	80.0									@dw, asphalt d/w & apron
071	502 Lone Eagle Dr	Lone Eagle Dr	30.0									
071	506 Lone Eagle Dr	Lone Eagle Dr	55.0									
071	510 Lone Eagle Dr	Lone Eagle Dr	55.0									
071	513 Lone Eagle Dr	Settlement Dr	25.0									
071	513 Lone Eagle Dr	Settlement Dr	50.0									next to d/w
071	1001 Lorena Pkwy	Lorena Pkwy	75.0									next to d/w
071	1002 Lorena Pkwy	Lorena Pkwy	25.0									@dw, brick paver apron & d/w
071	1005 Lorena Pkwy	Lorena Pkwy	25.0									@dw
071	1009 Lorena Pkwy	Lorena Pkwy	25.0									@dw, asphalt d/w & apron
071	1009 Lorena Pkwy	Lorena Pkwy	32.5									@dw
071	924 Lorena Pkwy	Lorena Pkwy	30.0									@dw
071	925 Lorena Pkwy	Lorena Pkwy	30.0									@dw
071	925 Lorena Pkwy	Lorena Pkwy	15.0									pl@929, 5 stones total
071	929 Lorena Pkwy	Lorena Pkwy	125.0									pl@925, 5 stones total
071	933 Lorena Pkwy	Lorena Pkwy	25.0									
071	2605 Mission Cir	Mission Cir	22.0									pl@917 Ocean, 2 stones total
071	2606 Mission Cir	Mission Cir	9.0									pl@2610, 1 stone total
071	2606 Mission Cir	Mission Cir	25.0									
071	2610 Mission Cir	Mission Cir	16.5									pl@2606, 1 stone total
071	2613 Mission Cir	Mission Cir	25.0									@dw
071	2613 Mission Cir	Mission Cir	75.0									@dw
071	2614 Mission Cir	Mission Cir	100.0									
071	2614 Mission Cir	Mission Cir	50.0									
071	2622 Mission Cir	Mission Cir	25.0									@dw
071	1006 Moorland Rd	Moorland Rd	80.0									
071	1010 Moorland Rd	Moorland Rd	75.0									by firehydrant
071	1010 Moorland Rd	Moorland Rd	25.0									
071	1010 Moorland Rd	Moorland Rd	25.0									
071	1105 Moorland Rd	Moorland Rd	25.0									
071	1108 Moorland Rd	Moorland Rd										
071	1108 Moorland Rd	Moorland Rd	30.0						11		8	new ramp by eastern d/w across from wayland, +11' curb west of bus shelter by tree
071	1108 Moorland Rd	Moorland Rd	60.0									(14-01) N side of Moorland Rd, W of Wayland Rd. R&R existing bus pad (approx. 10'x6').
071	1108 Moorland Rd	Moorland Rd		30.0								7" @d/w, asphalt @d/w across from Foxwood
071	1108 Moorland Rd	Moorland Rd	30.0									section between ramp & d/w, across from Foxwood
071	1108 Moorland Rd	Moorland Rd	150.0									8 stones total
071	1108 Moorland Rd	Moorland Rd	50.0									adjust for new ramp, part of 8 stone total
071	1108 Moorland Rd	Moorland Rd	55.0									section between ramps across from Foxwood
071	1133 Moorland Rd	Moorland Rd	25.0									water utility frontage, west of d/w
071	1133 Moorland Rd	Moorland Rd	50.0									water utility frontage, section at east end of s/w

District 14 Sidewalk Repairs
Contract #8987

Ward	Address	Frontage	Remove & Replace 5" Sidewalk (SF)	Remove & Replace 7" Sidewalk (SF)	5" New Sidewalk (SF)	7" New Sidewalk (SF)	Remove Concrete SW & Drive (SF)	Bus Pads (SF)	Remove & Replace C&G (LF)	Adj. MH (EA)	Detectable Warning Field (SF)	Comments
071	1201 Moorland Rd	Wayland Rd	75.0								8	s/w south of 2925 Wayland that dead ends near PL
071	402 Moorland Rd	Moorland Rd		12.0								city storm detention pond (Mooreland @ Rimrock) firehydrant
071	402 Moorland Rd	Moorland Rd										by Rimrock, heaved by private tree
071	415 Moorland Rd	Moorland Rd	55.0									505 frontage, by private s/w
071	415 Moorland Rd	Moorland Rd	55.0									545 frontage
071	415 Moorland Rd	Moorland Rd	30.0									545 frontage, by private s/w
071	415 Moorland Rd	Moorland Rd	155.0									535 frontage, by private s/w
071	415 Moorland Rd	Moorland Rd	75.0									505 frontage
071	415 Moorland Rd	Moorland Rd	30.0									617 frontage
071	415 Moorland Rd	Moorland Rd	55.0									435 frontage
071	415 Moorland Rd	Moorland Rd	80.0									435 frontage
071	415 Moorland Rd	Moorland Rd	55.0									7" @dw to rental office
071	415 Moorland Rd	Moorland Rd	55.0	30.0								505 frontage
071	415 Moorland Rd	Moorland Rd	55.0									by utility pole, 617 frontage
071	415 Moorland Rd	Moorland Rd	30.0									613 frontage
071	415 Moorland Rd	Moorland Rd	75.0									605 frontage
071	415 Moorland Rd	Moorland Rd	4.0									pl@589, 1 stone total
071	415 Moorland Rd	Moorland Rd	85.0									435 frontage, east of d/w to rental office
071	415 Moorland Rd	Moorland Rd	80.0									545 frontage
071	426 Moorland Rd	Moorland Rd	130.0									@dw, asphalt d/w
071	446 Moorland Rd	Moorland Rd	50.0									446 frontage @dw
071	446 Moorland Rd	Moorland Rd	30.0									
071	689 Moorland Rd	Dunwoody Dr	25.0									pl@415(Apt Complex), 1 stone total, @dw, asphalt d/w
071	689 Moorland Rd	Moorland Rd	24.0									
071	689 Moorland Rd	Dunwoody Dr	25.0									
071	818 Moorland Rd	Moorland Rd	50.0									
071	818 Moorland Rd	Moorland Rd	25.0									@dw, asphalt d/w
071	902 Moorland Rd	Moorland Rd	55.0									
071	910 Moorland Rd	Moorland Rd	25.0									
071	910 Moorland Rd	Moorland Rd	25.0									
071	833 Ocean Rd	Ocean Rd	25.5									pl@837, 2 stones total
071	837 Ocean Rd	Ocean Rd			24.0							waterway
071	837 Ocean Rd	Ocean Rd	24.5									pl@833, 2 stones total
071	837 Ocean Rd	Ocean Rd	130.0									
071	837 Ocean Rd	Ocean Rd	80.0									@dw, asphalt d/w
071	901 Ocean Rd	Ocean Rd	25.0									
071	901 Ocean Rd	Fell Rd	25.0									@dw
071	902 Ocean Rd	Gull Ln	25.0									
071	906 Ocean Rd	Ocean Rd	130.0									
071	909 Ocean Rd	Mission Cir	25.0									
071	910 Ocean Rd	Ocean Rd	55.0									Ocean Rd Park
071	910 Ocean Rd	Ocean Rd	30.0									Ocean Rd Park
071	910 Ocean Rd	Ocean Rd	55.0									Ocean Rd Park
071	917 Ocean Rd	Mission Cir	30.5									pl@2605 Mission, 2 stones total
071	917 Ocean Rd	Ocean Rd	75.0									
071	917 Ocean Rd	Ocean Rd			21.0							waterway

District 14 Sidewalk Repairs
Contract #8987

Ward	Address	Frontage	Remove & Replace 5" Sidewalk (SF)	Remove & Replace 7" Sidewalk (SF)	5" New Sidewalk (SF)	7" New Sidewalk (SF)	Remove Concrete SW & Drive (SF)	Bus Pads (SF)	Remove & Replace C&G (LF)	Adj. MH (EA)	Detectable Warning Field (SF)	Comments
071	918 Ocean Rd	Ocean Rd	25.0									
071	925 Ocean Rd	Ocean Rd	50.0									
071	925 Ocean Rd	Ocean Rd	25.0									heaved by private tree
071	2902 Rockwood Dr	Dunwoody Dr	210.0									Rimrock Park
071	2906 Rockwood Dr	Rockwood Dr	30.0									
071	2909 Rockwood Dr	Rockwood Dr	30.0									
071	2901 Salem Dr	Salem Dr	25.0									@dw, 2901 frontage
071	2901 Salem Dr	Salem Dr	55.0									@dw, 2903 frontage
071	2909 Salem Dr	Seven Nations Dr	25.0									
071	2909 Salem Dr	Salem Dr	100.0									
071	2910 Salem Dr	Salem Dr	25.0									
071	2914 Salem Dr	Salem Dr	24.0									pl@2918, 3 stones total
071	2917 Salem Dr	Seven Nations Dr	50.0									by ramp
071	2917 Salem Dr	Seven Nations Dr	25.0									
071	2917 Salem Dr	Salem Dr	99.0								8	
071	2918 Salem Dr	Salem Dr	49.0									pl@2914, 3 stones total
071	2930 Salem Dr	Salem Dr	25.0									run of 4 stones total
071	2930 Salem Dr	Salem Dr	75.0									to adjust ramp, run of 4 stones total
071	2934 Salem Dr	Salem Dr	55.0									@dw
071	2934 Salem Dr	Salem Dr	125.0									next to d/w
071	2934 Settlement Dr	Settlement Dr	60.0									
071	2934 Settlement Dr	Settlement Dr	30.0									
071	2937 Settlement Dr	Settlement Dr	50.0									
071	2945 Settlement Dr	Settlement Dr	50.0									
071	2961 Settlement Dr	Settlement Dr	55.0									run of 4 stones total
071	2961 Settlement Dr	Settlement Dr	60.0									run of 4 stones to adjust ramp
071	2961 Settlement Dr	Settlement Dr	56.0								8	
071	2965 Settlement Dr	Settlement Dr	85.0									
071	2966 Settlement Dr	Settlement Dr	32.5									
071	2974 Settlement Dr	Settlement Dr	55.0									next to d/w
071	405 Seven Nations Dr	Seven Nations Dr	27.5									@dw
071	405 Seven Nations Dr	Seven Nations Dr	27.5									pl@409, 4 stones total
071	409 Seven Nations Dr	Seven Nations Dr	56.5									
071	409 Seven Nations Dr	Seven Nations Dr	30.0									pl@413, 4 stones total, @dw, asphalt d/w & apron
071	409 Seven Nations Dr	Seven Nations Dr	48.0									
071	410 Seven Nations Dr	Seven Nations Dr	55.0									
071	410 Seven Nations Dr	Seven Nations Dr	30.0									
071	414 Seven Nations Dr	Seven Nations Dr	30.0									
071	501 Seven Nations Dr	Seven Nations Dr	25.0									
071	501 Seven Nations Dr	Seven Nations Dr	10.0									pl@505, 2 stones total
071	502 Seven Nations Dr	Seven Nations Dr	50.0									
071	505 Seven Nations Dr	Seven Nations Dr	40.0									pl@501, 2 stones total
071	506 Seven Nations Dr	Seven Nations Dr	50.0									next to d/w
071	509 Seven Nations Dr	Seven Nations Dr	25.0									
071	509 Seven Nations Dr	Seven Nations Dr	13.0									pl@513, 1 stone total
071	510 Seven Nations Dr	Seven Nations Dr	100.0									@dw
071	513 Seven Nations Dr	Seven Nations Dr	22.5									pl@517, 3 stones total
071	513 Seven Nations Dr	Seven Nations Dr	10.0									pl@509, 1 stone total

District 14 Sidewalk Repairs
Contract #8987

Ward	Address	Frontage	Remove & Replace 5" Sidewalk (SF)	Remove & Replace 7" Sidewalk (SF)	5" New Sidewalk (SF)	7" New Sidewalk (SF)	Remove Concrete SW & Drive (SF)	Bus Pads (SF)	Remove & Replace C&G (LF)	Adj. MH (EA)	Detectable Warning Field (SF)	Comments
071	514 Seven Nations Dr	Seven Nations Dr	25.0									
071	517 Seven Nations Dr	Seven Nations Dr	25.0									@dw, asphalt d/w & apron
071	517 Seven Nations Dr	Seven Nations Dr	47.5									pl@513, 3 stones total
071	518 Seven Nations Dr	Seven Nations Dr	5.0									pl@602, 2 stones total
071	602 Seven Nations Dr	Seven Nations Dr	40.5									pl@518, 2 stones total
071	605 Seven Nations Dr	Seven Nations Dr	75.0									@dw
071	605 Seven Nations Dr	Seven Nations Dr	25.0									
071	609 Seven Nations Dr	Seven Nations Dr	2.0									pl@617, 1 stone total
071	609 Seven Nations Dr	Seven Nations Dr	75.0									@dw
071	610 Seven Nations Dr	Seven Nations Dr	30.0									
071	617 Seven Nations Dr	Seven Nations Dr	23.0									pl@609, 1 stone total
071	617 Seven Nations Dr	Seven Nations Dr	25.0									behind ramp
071	617 Seven Nations Dr	Seven Nations Dr	55.0									
071	1 Spear Cir	Engelhart Dr	110.0									
071	1 Ward Ct	Engelhart Dr	75.0									
071	1 Ward Ct	Engelhart Dr	105.0									
071	2816 Warner Ln	Warner Ln	25.0									@dw, asphalt d/w & apron
071	2819 Warner Ln	Warner Ln	27.5									@dw, asphalt d/w & apron
071	2832 Warner Ln	Warner Ln	25.0									@dw
071	2844 Warner Ln	Warner Ln	27.5									@dw, asphalt d/w & apron
071	2852 Warner Ln	Warner Ln	30.0									
071	2859 Warner Ln	Fell Rd	25.0									
071	2710 Warner St	Warner St	25.0									
071	2710 Warner St	Warner St	25.0									
071	2714 Warner St	Warner St	25.0									
071	2718 Warner St	Warner St	75.0									
071	2722 Warner St	Warner St	25.0									
071	2801 Warner St	Warner St	30.0									
071	2802 Warner St	Warner St	25.0									
071	2802 Warner St	Warner St	30.0									@dw, asphalt d/w & apron
071	2809 Warner St	Warner St	8.0									pl@2813, 1 stone total
071	2813 Warner St	Warner St	16.0									pl@2809, 1 stone total
071	2814 Warner St	Warner St	75.0									@dw
071	2814 Warner St	Warner St	55.0									@dw, asphalt d/w & apron
071	2829 Warner St	Warner St	30.0									
071	2830 Warner St	Warner St	25.0									next to d/w
071	2830 Warner St	Warner St	25.0									@dw
071	2830 Warner St	Warner St	25.0									
071	2838 Warner St	Warner St	55.0									
071	2838 Warner St	Warner St	55.0									
071	2810 Wayland Dr	Wayland Dr	130.0									next to d/w
071	2813 Wayland Dr	Wayland Dr	25.0									next to d/w
071	2813 Wayland Dr	Wayland Dr	75.0									near pl, all on 2813
071	2814 Wayland Dr	Wayland Dr	75.0									@dw, asphalt d/w & apron
071	2817 Wayland Dr	Wayland Dr	50.0									near pl, all on 2817
071	2817 Wayland Dr	Wayland Dr	50.0									@dw
071	2818 Wayland Dr	Wayland Dr	50.0									next to d/w
071	2822 Wayland Dr	Wayland Dr	25.0									
071	2825 Wayland Dr	Wayland Dr	75.0									@dw

District 14 Sidewalk Repairs
Contract #8987

Ward	Address	Frontage	Remove & Replace 5" Sidewalk (SF)	Remove & Replace 7" Sidewalk (SF)	5" New Sidewalk (SF)	7" New Sidewalk (SF)	Remove Concrete SW & Drive (SF)	Bus Pads (SF)	Remove & Replace C&G (LF)	Adj. MH (EA)	Detectable Warning Field (SF)	Comments
071	2902 Wayland Dr	Wayland Dr	30.0									@dw, asphalt d/w & apron
071	2905 Wayland Dr	Wayland Dr	25.0									@dw
071	2910 Wayland Dr	Wayland Dr	25.0									next to d/w
071	2913 Wayland Dr	Wayland Dr	55.0									@dw, aphalt d/w & apron
071	2921 Wayland Dr	Wayland Dr	50.0									asphalt d/w apron, brick pavers in d/w @bow
071	2925 Wayland Dr	Wayland Dr	50.0									remove terrace walk
072	1705 Baird St	Baird St	100.0									pl@1730, 8 stones total
072	1718 Baird St	Baird St	100.0				13.5					remove terrace walk
072	1718 Baird St	Baird St	175.0				13.5					conc. Terr. Walk and priv. walk @fow & bow
072	1722 Baird St	Baird St	30.0				13.5					remove terrace walk
072	1729 Baird St	Baird St	30.0									remove terrace walk
072	1730 Baird St	Baird St	70.0									pl@1734, 3 stones total
072	1730 Baird St	Baird St	25.0									pl@1722, 8 stones total
072	1731 Baird St	Baird St	50.0									vacant lot north of 1735
072	1731 Baird St	Baird St	35.0									pl@1735, 2 stones total, asphalt @D/W & apron, vacant lot
072	1734 Baird St	Baird St	10.0		13.5							pl@1730, 3 stones total, @dw, asphalt d/w & apron
072	1734 Baird St	Baird St										waterway
072	1735 Baird St	Baird St	15.0									pl@1731(vacant lot) 2 stones total, Asphalt @d/w & apron
072	1738 Baird St	Baird St	75.0				13.5					remove terrace walk
072	1738 Baird St	Baird St	55.0									curb stop in s/w
072	1804 Baird St	Baird St	50.0									
072	1813 Baird St	Baird St	50.0									conc. Walk/steps @bow
072	1814 Baird St	Baird St	125.0									pl@1840, 2 stones total
072	1830 Baird St	Baird St	30.0									pl@1830, 2 stones total
072	1840 Baird St	Baird St	30.0									
072	1852 Baird St	Baird St	75.0									timber ties @bow
072	1901 Baird St	Baird St	50.0									@dw
072	1912 Baird St	Baird St	100.0									
072	1925 Baird St	Baird St	10.0									pl@1929, 6 stones total
072	1928 Baird St	Baird St	5.0									pl@1930, 1 stone total
072	1928 Baird St	Baird St	30.0									asphalt apron
072	1929 Baird St	Baird St	25.0									pl@1933, 4 stones total, @dw
072	1929 Baird St	Baird St	150.0									pl@1925, 6 stones total
072	1930 Baird St	Baird St	20.0									pl@1928, 1 stone total
072	1933 Baird St	Baird St	75.0				13.5					remove terrace walk
072	1933 Baird St	Baird St	100.0									pl@1929, 4 stones total
072	1936 Baird St	Baird St										@dw, asphalt @d/w & apron
072	1937 Baird St	Baird St					11.3					terrace walk, remove only
072	1937 Baird St	Center St	75.0									
072	1937 Baird St	Baird St	100.0									
072	2003 Baird St	Baird St	50.0									pl@405 center, 3 stones total, city of madison cda
072	2024 Baird St	Baird St	75.0						1			adjust catch basin
072	2024 Baird St	Dane St	25.0									
072	2024 Baird St	Dane St	30.0									
072	1614 Beld St	Beld St	90.0									near bridge over Wingra Creek, east side of Beld St
072	1703 Beld St	Beld St	80.0									RR ROW, N of tracks
072	1703 Beld St	Beld St	26.7									RR ROW, N of tracks

District 14 Sidewalk Repairs
Contract #8987

Ward	Address	Frontage	Remove & Replace 5" Sidewalk (SF)	Remove & Replace 7" Sidewalk (SF)	5" New Sidewalk (SF)	7" New Sidewalk (SF)	Remove Concrete SW & Drive (SF)	Bus Pads (SF)	Remove & Replace C&G (LF)	Adj. MH (EA)	Detectable Warning Field (SF)	Comments
072	1801 Beld St	Kenward St	50.0									vacant lot on corner kenwood/beld
072	1805 Beld St	Beld St	16.0									pl@1809, 1 stones total
072	1806 Beld St	Beld St	111.9									asphalt parking lot @bow
072	1809 Beld St	Beld St	32.0									
072	1809 Beld St	Beld St	10.7									pl@1805, 1 stones total
072	1837 Beld St	Beld St	138.6									boulder and concrete retaining wall @bow
072	1837 Beld St	Beld St	42.6									pl@1841, 2 stones total
072	1841 Beld St	Beld St	111.9									prv. s/w @ BOW sunken
072	1841 Beld St	Beld St	10.7									pl@1837, 2 stones total
072	1862 Beld St	Beld St	26.7									Catholic Multicultural Center Newville Park
072	1863 Beld St	Beld St	106.6									asphalt path @ BOW, Newville Park
072	1863 Beld St	Bram St	25.0									near d/w, 3 stones total
072	1905 Beld St	Fisher St	32.0									7" @ d/w, asphalt @ BOW, 3 stones total
072	1905 Beld St	Fisher St	58.6	58.6								
072	1905 Beld St	Fisher St	26.7									
072	1905 Beld St	Beld St	55.0									
072	1905 Beld St	Fisher St	32.0									7" @dw, asphalt @bow
072	1905 Beld St	Beld St	80.0									1st tree south of Bram St
072	1905 Beld St	Bram St	58.6									near entrance to 605
072	1905 Beld St	Bram St	26.7									near entrance to 609
072	1905 Beld St	Bram St	58.6									public s/w in easement between center st & beld st near pl to 2001 Beld
072	1933 Beld St	Beld St	75.0									+15 curb
072	1933 Beld St	Taft St		48.8					15		8	
072	2001 Beld St	Beld St	25.0									
072	2009 Beld St	Beld St	30.0									@dw, asphalt apron, pavers @bow
072	2009 Beld St	Taft St	30.0									@dw
072	402 Bram St	Bram St	25.0									conc. Walk/steps @bow
072	412 Bram St	Bram St	100.0									
072	416 Bram St	Bram St	50.0									@gravel dw
072	416 Bram St	Baird St	50.0									+9' curb @ corner near ramp
072	416 Bram St	Baird St	25.0						9			501-505, owned by same PO, PL?
072	416 Bram St	Bram St	0.0									conc. Steps @bow
072	501 Bram St	Bram St	110.0									
072	501 Bram St	Baird St	25.0									
072	501 Bram St	Bram St	55.0									
072	502 Bram St	Baird St	25.0									
072	502 Bram St	Bram St	50.0									
072	502 Bram St	Bram St	25.0									
072	502 Bram St	Bram St	25.0									
072	510 Bram St	Bram St	50.0									
072	510 Bram St	Bram St	50.0									
072	601 Bram St	Bram St	58.6									
072	402 Center St	Third Ave	25.0									
072	402 Center St	Center St	150.0									@dw
072	405 Center St	Baird St	25.0									pl@2003, 3 stones total
072	405 Center St	Baird St	150.0									block retaining wall @bow
072	405 Center St	Center St	55.0									
072	602 Center St	Center St	239.9									wraps around corner

District 14 Sidewalk Repairs
Contract #8987

Ward	Address	Frontage	Remove & Replace 5" Sidewalk (SF)	Remove & Replace 7" Sidewalk (SF)	5" New Sidewalk (SF)	7" New Sidewalk (SF)	Remove Concrete SW & Drive (SF)	Bus Pads (SF)	Remove & Replace C&G (LF)	Adj. MH (EA)	Detectable Warning Field (SF)	Comments
072	602 Center St	Center St		73.5							8	
072	602 Center St	Center St	80.0									
072	602 Center St	Fisher St	64.0									
072	606 Center St	Center St	42.6									pl@610, 3 stones total
072	610 Center St	Center St	80.0									pl@606, 3 stones total
072	610 Center St	Center St	37.3									conc. Steps @bow
072	610 Center St	Center St	26.7									+10' curb
072	614 Center St	Center St	85.3	108.0					10		8	south of dane st
072	701 Dane St	S Park St	30.0									+18' curb, south of Dane St
072	701 Dane St	Taft St		31.5					18		8	north of d/w
072	701 Dane St	Taft St	25.0									+11' curb, near Taft St
072	701 Dane St	Dane St		39.0					11		8	near sign/main entrance
072	701 Dane St	S Park St	75.0									7" @dw, asphalt @bow
072	701 Dane St	Taft St		100.0								near Dane St
072	701 Dane St	S Park St	30.0									Wright Middle School
072	1717 Fish Hatchery Rd	Plaenert Dr	25.0									Wright Middle School
072	1717 Fish Hatchery Rd	Plaenert Dr	25.0									Wright Middle School, 7" @dw, asphalt @bow
072	1717 Fish Hatchery Rd	Plaenert Dr		105.0								Wis. State Journal/ Cap Times
072	1901 Fish Hatchery Rd	Fish Hatchery Rd	50.0									Wis. State Journal/ Cap Times
072	1901 Fish Hatchery Rd	Fish Hatchery Rd	100.0									Wis. State Journal/ Cap Times
072	1901 Fish Hatchery Rd	Fish Hatchery Rd	25.0									remove terrace walk
072	1702 Fisher St	Fisher St					13.5					
072	1702 Fisher St	Fisher St	35.0									near ped. Bridge over wingra creek
072	1703 Fisher St	Fisher St	25.0									@dw, asphalt d/w & apron
072	1706 Fisher St	Fisher St	133.3									pl@1708, 8 stones total
072	1708 Fisher St	Fisher St	80.0									pl@1706, 8 stones total
072	1710 Fisher St	Fisher St	25.0									@dw, asphalt d/w & Apron
072	1711 Fisher St	Fisher St	10.0									pl@1713, 3 stones total, asphalt apron
072	1713 Fisher St	Fisher St	70.0									pl@1711, 3 stones total
072	1713 Fisher St	Fisher St	25.0									@dw, asphalt d/w & apron
072	1714 Fisher St	Fisher St	55.0									@dw, brick pavers @frow & bow
072	1721 Fisher St	Fisher St					15.8					remove terrace walk
072	1722 Fisher St	Fisher St		32.0							8	
072	1722 Fisher St	Fisher St	125.0									
072	1722 Fisher St	Kenwood St	30.0									near alley
072	1801 Fisher St	Fisher St	125.0									pl@1809, 2 stones total
072	1805 Fisher St	Fisher St	20.0									asphalt walk to steps @bow
072	1806 Fisher St	Fisher St	75.0									pl@1810, 3 stones total
072	1808 Fisher St	Fisher St	40.0									pl@1805, 2 stones total
072	1809 Fisher St	Fisher St	35.0									pl@1808, 3 stones total
072	1810 Fisher St	Fisher St	40.0									pl@1814, 6 stones total
072	1810 Fisher St	Fisher St	25.0									
072	1813 Fisher St	Fisher St	105.0									pl@1810, 6 stones total, asphalt d/w & apron
072	1814 Fisher St	Fisher St	125.0									@dw
072	1818 Fisher St	Fisher St	25.0									@dw, asphalt d/w & apron
072	1820 Fisher St	Fisher St	25.0									pl@1834(Fisher St Park), 3 stones total, block retaining wall @bow
072	1820 Fisher St	Fisher St	35.0									

District 14 Sidewalk Repairs
Contract #8987

Ward	Address	Frontage	Remove & Replace 5" Sidewalk (SF)	Remove & Replace 7" Sidewalk (SF)	5" New Sidewalk (SF)	7" New Sidewalk (SF)	Remove Concrete SW & Drive (SF)	Bus Pads (SF)	Remove & Replace C&G (LF)	Adj. MH (EA)	Detectable Warning Field (SF)	Comments
072	1821 Fisher St	Fisher St	25.0									@dw, asphalt apron
072	1833 Fisher St	Fisher St	25.0									@dw, asphalt d/w & apron
072	1833 Fisher St	Fisher St	50.0									
072	1834 Fisher St	Fisher St	20.0									pl@1820, 2 stones total, Fisher St park
072	1834 Fisher St	Fisher St	25.0									
072	1845 Fisher St	Fisher St	26.7									@dw, asphalt apron
072	1846 Fisher St	Fisher St	25.0									@dw
072	1849 Fisher St	Fisher St	10.7									pl@1853, 2 stones total
072	1852 Fisher St	Fisher St	80.0									brick pavers in terrace
072	1853 Fisher St	Fisher St	149.2									pl@1849, 2 stones total
072	1861 Fisher St	Fisher St	26.7									pl@1865, asphalt d/w, @dw, 2 stones total
072	1865 Fisher St	Fisher St	26.7									pl@1861, asphalt d/w, @dw, 2 stones total
072	1870 Fisher St	Bram St	75.0									
072	1870 Fisher St	Bram St	50.0									
072	1902 Fisher St	Fisher St	58.6									
072	1903 Fisher St	Bram St	75.0									
072	1903 Fisher St	Bram St	105.0									near corner
072	1903 Fisher St	Fisher St	50.0									brick pavers @bow
072	1905 Fisher St	Fisher St	30.0									pl@1917, 1 stone total
072	1905 Fisher St	Fisher St	20.0									pl@1905, 1 stone total
072	1917 Fisher St	Fisher St	5.0									
072	1917 Fisher St	Fisher St	25.0									asphalt @d/w & apron
072	1929 Fisher St	Fisher St	25.0	55.0								7" @dw, asphalt @bow, near 2005-2007 one city schools
072	2012 Fisher St	Fisher St	75.0									Mt Zion Baptist Church
072	2019 Fisher St	Baird St	85.0									Mt Zion Baptist Church, north of d/w
072	2019 Fisher St	Fisher St	50.0									near pl@2011, Mt. Zion Baptist Church
072	2019 Fisher St	Fisher St	25.0							1		Mt Zion Baptist Church, adj. catch basin
072	2101 Fisher St	Fisher St	25.0									@corner of Dane/Fisher, near ramp
072	2101 Fisher St	Dane St	55.0									Penn Park, asphalt path @bow
072	2101 Fisher St	Fisher St	25.0									near parking lot entrance, across from 2116 Fisher
072	2101 Fisher St	Baird St	55.0									7" @ entrance to bike path into pen park, asphalt path & apron
072	2101 Fisher St	Fisher St	80.0									Penn Park
072	2116 Fisher St	Fisher St	30.0									7" @dw
072	2124 Fisher St	Buick St	100.0									large tree @bow, near entrance to 602
072	2124 Fisher St	Taft St	30.0									7" @dw
072	2124 Fisher St	Buick St	50.0									
072	2124 Fisher St	Fisher St	50.0									near entrance to 2132
072	2124 Fisher St	Buick St	100.0									near entrance to 606-608
072	601 Kenward St	Kenward St	50.0									
072	601 Kenward St	Fisher St	125.0									
072	1702 S Park St	S Park St			4.0							Damascus Rd Church, Near terrace inlet, add new 5" from BOW to inlet casting
072	1702 S Park St	S Park St	50.0									Damascus Church, near terrace inlet
072	1702 S Park St	Plaenert Dr	55.0									1st tree from S Park St
072	1702 S Park St	Plaenert Dr	50.0									Damascus Church, 3rd tree from S Park
072	1702 S Park St	Plaenert Dr	100.0									Damascus Church, 6th tree from S Park
072	1702 S Park St	Plaenert Dr	125.0									Damascus Church, 5th tree from S Park

District 14 Sidewalk Repairs
Contract #8987

Ward	Address	Frontage	Remove & Replace 5" Sidewalk (SF)	Remove & Replace 7" Sidewalk (SF)	5" New Sidewalk (SF)	7" New Sidewalk (SF)	Remove Concrete SM & Drive (SF)	Bus Pads (SF)	Remove & Replace C&G (LF)	Adj. MH (EA)	Detectable Warning Field (SF)	Comments
072	1702 S Park St	Plaenert Dr	53.3									Damascus Church
072	1702 S Park St	Plaenert Dr	25.0									Damascus Church
072	1709 S Park St	S Park St	25.0									asphalt in terrace & bow
072	1823 S Park St	S Park St	25.0									Kadampa Meditation Ctr
072	1831 S Park St	S Park St	60.0									7" @dw
072	1831 S Park St	S Park St	30.0									
072	1831 S Park St	S Park St	30.0									Parkhouse Apt
072	1831 S Park St	S Park St	105.0									
072	1901 S Park St	Beld St	16.8									AT&T HH adjust
072	1901 S Park St	S Park St	25.0									In front of 1901, PLS Check Cashers
072	1915 S Park St	S Park St		25.0								7" @dw, asphalt dw @bow, d/w entrance N of 1925(wu building)
072	1925 S Park St	Beld St	20.0									Madison Water Utility
072	1925 S Park St	S Park St	25.0									Madison Water Utility
072	1925 S Park St	S Park St		25.0								Madison Water Utility, 7" @dw, asphalt @bow
072	1925 S Park St	S Park St	25.0									Madison Water Utility @dw
072	2025 S Park St	Taft St	80.0									lower S/W for ramp
072	2025 S Park St	S Park St		60.5							8	
072	2041 S Park St	Taft St	25.0									near entrance to 2024
072	2041 S Park St	Dane St	55.0									near entrance to 2030
072	2041 S Park St	S Park St	100.0									
072	2102 S Park St	S Park St	150.0									Mercado Marimar Mex Grocery, asphalt @bow
072	2116 S Park St	S Park St	50.0									Park St Garage
072	2116 S Park St	S Park St	25.0									Park St Garage
072	2116 S Park St	S Park St	50.0									Park St Garage, sw behind ramp @ Ridgewood Way
072	2116 S Park St	S Park St		45.5							8	
072	2116 S Park St	S Park St		138.8							16	
072	2121 S Park St	Buick St		100.0								Walgreens
072	2121 S Park St	Buick St										7" @dw, asphalt @ BOW, Walgreens
072	2121 S Park St	Taft St	100.0									
072	805 Plaenert Dr	Plaenert Dr	75.0									BJ Electric Supply
072	805 Plaenert Dr	Plaenert Dr	105.0									BJ Electric Supply
072	809 Plaenert Dr	Plaenert Dr	25.0									Gallagher Tent & Awning
072	809 Plaenert Dr	Plaenert Dr	50.0									Gallagher Tent & Awning
072	813 Plaenert Dr	Plaenert Dr	55.0									pl@817, 3 stones total
072	817 Plaenert Dr	Plaenert Dr	25.0									pl@813, 3 stones total
072	1802 Quann-Olin Pkwy	Quann-Olin Pkwy	42.0									southside of Olin, abuts east side of bridge-mainline s/w
072	1802 Quann-Olin Pkwy	Quann-Olin Pkwy	44.0									southside of Olin, abuts east side of bridge-terrace
072	2001 Taft St	Center St	100.0									Boys & Girls Club, near Taft St
072	2001 Taft St	Center St	110.0									Boys & Girls Club
072	2001 Taft St	Center St	25.0									Boys & Girls Club
072	2001 Taft St	Center St		31.5					11		8	Taft/Center St, +11' curb
072	2001 Taft St	Fisher St	25.0							1		adj. MH in s/w
072	2001 Taft St	Center St	55.0									Boys & Girls Club
072	2001 Taft St	Center St	60.0									Boys & Girls Club
072	2001 Taft St	Fisher St	75.0									brick pavers in terrace (R&R-4'x1'), Boys & Girls Club
072	2025 Taft St	Fisher St	75.0									R&R to lower ramp grade, adjacent to catch basin in sw, near 2024
072	2025 Taft St	Fisher St	60.0									near entrance to 2110
072	2025 Taft St	Fisher St	30.0									north of entrance to 2024

District 14 Sidewalk Repairs
Contract #8987

Ward	Address	Frontage	Remove & Replace 5" Sidewalk (SF)	Remove & Replace 7" Sidewalk (SF)	5" New Sidewalk (SF)	7" New Sidewalk (SF)	Remove Concrete SW & Drive (SF)	Bus Pads (SF)	Remove & Replace C&G (LF)	Adj. MH (EA)	Detectable Warning Field (SF)	Comments
072	2025 Taft St	Fisher St	25.0									south of entrance to 2020
072	2025 Taft St	Taft St	17.5									concrete @bow, near intersection of Dane, triangle section, to lower ramp
072	2025 Taft St	Taft St	50.0									near intersection of Dane, lower s/w for ramp, part of 6 stones total
072	2025 Taft St	Taft St	75.0									near 2021
072	2025 Taft St	Taft St	100.0									near intersection of Dane, lower s/w for ramp, part of 6 stones total
072	2025 Taft St	Fisher St	75.0									near entrance @2020
072	2025 Taft St	Taft St	25.0									7" @dw, asphalt @bow, near entrance to 2020
072	2025 Taft St	Fisher St	30.0	30.0								near entrance to 2024, part of 4 stone total
072	2025 Taft St	Fisher St	30.0	25.0								7" @dw, asphalt @bow, near entrance to 2020, 2 stones total
072	2025 Taft St	Fisher St	30.0	30.0								7" @dw, near 2116
072	2025 Taft St	Fisher St	25.0									near entrance to 2110
072	2025 Taft St	Fisher St	33.8						12		8	lower ramp grade, near 2024, +12' curb
072	2025 Taft St	Fisher St	30.0									7" @dw, asphalt @bow, near entrance to 2020, 2 stones total
072	2025 Taft St	Taft St	25.0	25.0								7" @dw, near entrance to 2021
072	2025 Taft St	Taft St	36.0	36.0					13		8	+13' curb @dw, asphalt d/w and apron
072	2117 Taft St	Taft St	25.0									pl@1924, 3 stones total
072	1906 Third Ave	Third Ave	106.6									pl@1928, 5 stones total
072	1906 Third Ave	Third Ave	16.0									pl@1906, 3 stones total, asphalt @d/w & apron
072	1924 Third Ave	Third Ave	40.0									pl@1924, 5 stones total, @dw, Asphalt @d/w & apron
072	1924 Third Ave	Third Ave	65.0									brick pavers in terrace @dw, asphalt apron
072	1928 Third Ave	Third Ave	25.0									+15' curb
072	1928 Third Ave	Third Ave	90.0						15		8	vacant lot between 409 & 401
072	2002 Third Ave	Third Ave	125.0									
072	2002 Third Ave	Center St	50.0									
072	2018 Third Ave	Third Ave	25.0									
072	401 W Wingra Dr	Baird St	175.0									
072	401 W Wingra Dr	W Wingra Dr		36.0								
072	405 W Wingra Dr	W Wingra Dr	150.0									
072	413 W Wingra Dr	W Wingra Dr	25.0									
072	421 W Wingra Dr	W Wingra Dr	25.0									
072	421 W Wingra Dr	W Wingra Dr		29.3								
073	1117 Alrita Ct	Alrita Ct	32.0									
073	1122 Alrita Ct	Alrita Ct	58.6									
073	1125 Alrita Ct	Alrita Ct	53.3									
073	1126 Alrita Ct	Alrita Ct	32.0									
073	1126 Alrita Ct	Alrita Ct	80.0									
073	1126 Alrita Ct	Alrita Ct	64.0									
073	1126 Alrita Ct	Alrita Ct	26.7									
073	1126 Alrita Ct	Alrita Ct	80.0									
073	1002 Ann St	Ann St		26.5								
073	1002 Ann St	Ann St		50.0								
073	1010 Ann St	Ann St		30.0								
073	1010 Ann St	Ann St	50.0									
073	1018 Ann St	Ann St	25.0									ABC Supply Yard

District 14 Sidewalk Repairs
Contract #8987

Ward	Address	Frontage	Remove & Replace 5" Sidewalk (SF)	Remove & Replace 7" Sidewalk (SF)	5" New Sidewalk (SF)	7" New Sidewalk (SF)	Remove Concrete SW & Drive (SF)	Bus Pads (SF)	Remove & Replace C&G (LF)	Adj. MH (EA)	Detectable Warning Field (SF)	Comments
073	1018 Ann St	Ann St	55.0									ABC Supply Yard
073	1018 Ann St	Ann St	30.0									ABC Supply Yard
073	1026 Ann St	Ann St	75.0									Sun Peak
073	1114 Ann St	Ann St	35.0									pl@1202, 5 stones total, asphalt @bow
073	1114 Ann St	Ann St		90.0								part of run of 5 stones total, 7" @dw, asphalt @bow(Southview Apts)
073	1114 Ann St	Ann St	275.0									Southview Apt
073	1202 Ann St	Ann St	30.0									
073	1202 Ann St	Ann St	50.0									
073	1202 Ann St	Ann St	150.0									pl@1114, 5 stones total
073	1202 Ann St	Ann St	15.0									
073	1202 Ann St	Ann St	75.0		24.0							waterway
073	1210 Ann St	Ann St	25.0									Kleenmark, water valve in s/w
073	1210 Ann St	Ann St		55.0								7" @dw, asphalt @bow, Kleenmark
073	920 Ann St	Ann St		100.0								7" @dw, asphalt @bow, west d/w, Kunes Country Mitsubishi
073	920 Ann St	Ann St		85.0								7" @dw, asphalt @bow, east d/w, Kunes Country Mitsubishi
073	920 Ann St	Ann St	25.0									Kunes Country Mitsubishi
073	1345 Applegate Rd	Applegate Rd		25.0								7" @d/w, asphalt @bow
073	1006 W Badger Rd	W Badger Rd	42.6									pl@1010, 2 stones total
073	1010 W Badger Rd	W Badger Rd	16.0									pl@1006, 2 stones total
073	1010 W Badger Rd	W Badger Rd	26.7									private tree @bow w/ stone border adj. to s/w
073	1018 W Badger Rd	W Badger Rd	85.3									
073	1022 W Badger Rd	W Badger Rd	53.3									
073	1102 W Badger Rd	W Badger Rd	26.7									pl@1106, 3 stones total
073	1106 W Badger Rd	W Badger Rd		53.3								pl@1102, 3 stones total, 7" @dw, asphalt @d/w & apron
073	1114 W Badger Rd	Catalpa Rd	21.3									pl@1109 Magnolia, 1 stone total
073	1121 W Badger Rd	W Badger Rd	106.6									
073	1121 W Badger Rd	W Badger Rd	80.0									
073	1122 W Badger Rd	W Badger Rd	106.6									
073	802 W Badger Rd	S Park St	50.0									Metro South Transfer Station, water valve in s/w stone
073	810 W Badger Rd	W Badger Rd		30.0								7" @d/w, west d/w, asphalt @bow
073	810 W Badger Rd	W Badger Rd		25.0								7" @dw, east d/w, asphalt @bow
073	810 W Badger Rd	W Badger Rd		55.0								7" @bow, west d/w, asphalt @bow
073	818 W Badger Rd	W Badger Rd		105.0								7" @dw, east d/w, asphalt @bow
073	818 W Badger Rd	W Badger Rd	25.0									asphalt @bow
073	818 W Badger Rd	W Badger Rd		80.0								7" @d/w, 4 stones total, asphalt @bow
073	818 W Badger Rd	W Badger Rd	25.0									need to replace?, part of 4 stones total
073	825 W Badger Rd	W Badger Rd		25.0								Fire Station, @dw, dig out for at least 7" or to 10" (field verify existing)
073	825 W Badger Rd	W Badger Rd	25.0									Fire Station
073	835 W Badger Rd	Perry St	25.0									Omega School, adj H2O valve in s/w
073	837 W Badger Rd	W Badger Rd	30.0									Fountain Ct Apt
073	837 W Badger Rd	W Badger Rd		45.5						8		S. Side of Badger Rd @Cypress Way
073	902 W Badger Rd	W Badger Rd	53.3									near mailbox, terrace concrete @bus stop
073	902 W Badger Rd	Cypress Way	53.3									
073	902 W Badger Rd	W Badger Rd	26.7									terrace concrete @bus stop
073	902 W Badger Rd	W Badger Rd	26.7									
073	902 W Badger Rd	W Badger Rd	26.7									

District 14 Sidewalk Repairs
Contract #8987

Ward	Address	Frontage	Remove & Replace 5" Sidewalk (SF)	Remove & Replace 7" Sidewalk (SF)	5" New Sidewalk (SF)	7" New Sidewalk (SF)	Remove Concrete SW & Drive (SF)	Bus Pads (SF)	Remove & Replace C&G (LF)	Adj. MH (EA)	Detectable Warning Field (SF)	Comments
073	902 W Badger Rd	Cypress Way		26.7								7" @dw, 3 stones total, asphalt d/w & apron
073	902 W Badger Rd	Cypress Way	53.3									3 stones total, asphalt @bow
073	914 W Badger Rd	W Badger Rd	80.0									
073	918 W Badger Rd	W Badger Rd	53.3									
073	922 W Badger Rd	W Badger Rd	10.7									pl@926, 1 stone total
073	926 W Badger Rd	W Badger Rd	16.0									pl@922, 1 stone total
073	313 W Beltline Hwy	Frontage Rd		186.6								7" @dw, asphalt @bow, water box in s/w, next to pedestrian bridge
073	1108 Catalpa Cir	Catalpa Cir	21.3									pl@1116, 4 stones total
073	1116 Catalpa Cir	Catalpa Cir	106.6									pl@1108, 4 stones total
073	1118 Catalpa Cir	Catalpa Cir	53.3									
073	1122 Catalpa Cir	Catalpa Cir	149.2									
073	1126 Catalpa Cir	Catalpa Cir		26.7								7" @dw, asphalt @bow
073	1129 Catalpa Cir	Catalpa Cir	80.0									
073	1129 Catalpa Cir	Catalpa Cir	80.0									
073	1129 Catalpa Cir	Catalpa Cir	80.0									
073	1134 Catalpa Cir	Catalpa Cir	32.0									asphalt parking lot @bow
073	2201 Catalpa Rd	Catalpa Rd	26.7									
073	2207 Catalpa Rd	Catalpa Rd	26.7									
073	2210 Catalpa Rd	Catalpa Rd	85.3									pl@1122 Sequoia, 1 stone total. *verify Pl*
073	2210 Catalpa Rd	Catalpa Rd		53.3								7" @dw, asphalt @bow
073	2210 Catalpa Rd	Catalpa Rd	245.2									
073	2214 Catalpa Rd	Catalpa Rd	53.3									
073	2302 Catalpa Rd	Catalpa Rd	42.6									pl@2306, 2 stones total
073	2302 Catalpa Rd	Catalpa Rd	53.3									
073	2305 Catalpa Rd	Catalpa Rd	53.3									
073	2305 Catalpa Rd	Catalpa Rd	42.6									pl@1129 Sequoia, 6 stones total
073	2306 Catalpa Rd	Catalpa Rd	16.0									pl@2302, 2 stones total
073	2306 Catalpa Rd	Catalpa Rd	106.6									
073	2309 Catalpa Rd	Catalpa Rd	26.7									
073	2406 Catalpa Rd	Catalpa Rd	26.7									
073	2406 Catalpa Rd	Catalpa Rd	159.9									
073	2406 Catalpa Rd	Catalpa Rd		48.8							8	
073	2410 Catalpa Rd	Catalpa Rd	80.0									
073	2201 Cypress Way	Cypress Way		32.0								
073	2301 Cypress Way	Hughes Pl		80.0								7" @dw, asphalt @bow
073	2301 Cypress Way	Hughes Pl	26.7									7" @dw, 6 stones total, Asphalt @bow, Oakridge Apt
073	2301 Cypress Way	Cypress Way	32.0									pl@844 Hughes Pl, 6 stones total
073	2301 Cypress Way	Cypress Way	26.7									Oakridge Apt, near 2301, asphalt terrace
073	2301 Cypress Way	Cypress Way	26.7									Oakridge Apt, near 2317, asphalt terrace
073	2301 Cypress Way	Hughes Pl	26.7									Oakridge Apt, near 2317, asphalt terrace
073	2417 Cypress Way	Cypress Way	26.7									asphalt in terrace
073	2417 Cypress Way	W Badger Rd	50.0									Burr Oaks Senior Apt
073	2417 Cypress Way	Cypress Way	159.9									Burr Oaks Senior Apt
073	2417 Cypress Way	W Badger Rd		42.0							8	Burr Oaks Senior Apt, block retaining wall @bow
073	2417 Cypress Way	W Badger Rd		75.0								7" @dw
073	2201 Fish Hatchery Rd	Fish Hatchery Rd	32.0									
073	2209 Fish Hatchery Rd	Fish Hatchery Rd	80.0									
073	2405 Fish Hatchery Rd	Fish Hatchery Rd	53.3							1		adjust casting

District 14 Sidewalk Repairs
Contract #8987

Ward	Address	Frontage	Remove & Replace 5" Sidewalk (SF)	Remove & Replace 7" Sidewalk (SF)	5" New Sidewalk (SF)	7" New Sidewalk (SF)	Remove Concrete SW & Drive (SF)	Bus Pads (SF)	Remove & Replace C&G (LF)	Adj. MH (EA)	Detectable Warning Field (SF)	Comments
073	2413 Fish Hatchery Rd	W Badger Rd			18.0							waterway
073	2413 Fish Hatchery Rd	W Badger Rd	60.0									asphalt @bow
073	2413 Fish Hatchery Rd	W Badger Rd	53.3									near corner, *verify number of stones*
073	2501 Fish Hatchery Rd	Fish Hatchery Rd	80.0									run of 2 stones total
073	2501 Fish Hatchery Rd	W Badger Rd	26.7									7" @dw, asphalt dw & apron, run of 2 stones total
073	2501 Fish Hatchery Rd	W Badger Rd		26.7							8	
073	2501 Fish Hatchery Rd	Fish Hatchery Rd		42.0								
073	2605 Fish Hatchery Rd	Fish Hatchery Rd	29.3									
073	2605 Fish Hatchery Rd	Petra Pl	85.3									
073	2605 Fish Hatchery Rd	Fish Hatchery Rd	33.6									near ramp @ Petra/Fish Hatch on Fish Hatch side behind ramp
073	2605 Fish Hatchery Rd	Fish Hatchery Rd	26.7									7" @dw, asphalt @bow
073	2605 Fish Hatchery Rd	Petra Pl		32.0								part of run of 6 stones
073	2605 Fish Hatchery Rd	Petra Pl		133.3								7" @dw, asphalt @bow, run of 6 stones total
073	2605 Fish Hatchery Rd	Petra Pl	53.3									near ramp @ Petra/Fish Hatch on radious around Petra Side
073	2605 Fish Hatchery Rd	Ann St		53.3								7" @dw, asphalt @bow, Jiffy Lube
073	2605 Fish Hatchery Rd	Petra Pl		36.0							8	
073	2605 Fish Hatchery Rd	Petra Pl	26.7									Kwik Trip
073	2605 Fish Hatchery Rd	Ann St		26.7								7" @dw, asphalt @bow, core hole in stone
073	1014 Hackberry Ln	Hackberry Ln	133.3									
073	1101 Hackberry Ln	Hackberry Ln	26.7									
073	1101 Hackberry Ln	Hackberry Ln	26.7									@dw
073	1102 Hackberry Ln	Hackberry Ln	26.7									@dw, asphalt @d/w & apron
073	1105 Hackberry Ln	Hackberry Ln	53.3									@dw, asphalt d/w & apron
073	1106 Hackberry Ln	Hackberry Ln	53.3									@dw, asphalt d/w & apron
073	1106 Hackberry Ln	Hackberry Ln	26.7									@dw, asphalt d/w & apron
073	1109 Hackberry Ln	Hackberry Ln	53.3									pl@1117, 3 stones total
073	1113 Hackberry Ln	Hackberry Ln	80.0									pl@1113, 3 stones total
073	1117 Hackberry Ln	Hackberry Ln	5.3									
073	1117 Hackberry Ln	Hackberry Ln	53.3									@dw
073	1125 Hackberry Ln	Hackberry Ln	53.3									South Police District
073	1134 Hackberry Ln	Hackberry Ln	26.7									South Police District
073	825 Hughes Pl	Hughes Pl	30.0									pl@837, 6 stones total, adjust gas valve, asphalt parking lot @bow
073	825 Hughes Pl	Hughes Pl	36.0									pl@833, 6 stones total
073	833 Hughes Pl	Hughes Pl	133.3									vacant lot @Hughes/Cypress
073	837 Hughes Pl	Hughes Pl	26.7									vacant lo @ Hughes/Cypress
073	837 Hughes Pl	Hughes Pl	53.3									vacant lot @Hughes/Cypress
073	837 Hughes Pl	Cypress Way	106.6									pl@2301 cypress way, 6 stones total, brick wall/fence @bow
073	837 Hughes Pl	Hughes Pl	106.6									
073	844 Hughes Pl	Hughes Pl	53.3									pl@1009, 3 stones total
073	1005 Magnolia Ln	Magnolia Ln	48.0									
073	1006 Magnolia Ln	Magnolia Ln	26.7									
073	1006 Magnolia Ln	Magnolia Ln	53.3									
073	1006 Magnolia Ln	Magnolia Ln	32.0									pl@1005, 3 stones total
073	1009 Magnolia Ln	Magnolia Ln	159.9									
073	1009 Magnolia Ln	Magnolia Ln	42.6									
073	1010 Magnolia Ln	Magnolia Ln	53.3									
073	1010 Magnolia Ln	Magnolia Ln	53.3									
073	1014 Magnolia Ln	Magnolia Ln	26.7									@dw, asphalt @ d/w & apron
073	1017 Magnolia Ln	Magnolia Ln	26.7									

District 14 Sidewalk Repairs
Contract #8987

Ward	Address	Frontage	Remove & Replace 5" Sidewalk (SF)	Remove & Replace 7" Sidewalk (SF)	5" New Sidewalk (SF)	7" New Sidewalk (SF)	Remove Concrete SW & Drive (SF)	Bus Pads (SF)	Remove & Replace C&G (LF)	Adj. MH (EA)	Detectable Warning Field (SF)	Comments
073	1017 Magnolia Ln	Magnolia Ln	74.6									
073	1017 Magnolia Ln	Magnolia Ln	32.0									pl@1021, 5 stones total
073	1018 Magnolia Ln	Magnolia Ln	159.9									
073	1018 Magnolia Ln	Magnolia Ln	32.0								8	
073	1021 Magnolia Ln	Magnolia Ln	45.0									pl@1017, 5 stones total
073	1021 Magnolia Ln	Magnolia Ln	64.0									pl@1114 W Badger, 1 stone total
073	1109 Magnolia Ln	Catalpa Rd	10.7									
073	1109 Magnolia Ln	Magnolia Ln	106.6									
073	1110 Magnolia Ln	Catalpa Rd	133.3									
073	902 Magnolia Ln	Cypress Way	58.6									Cypress Spray Park
073	902 Magnolia Ln	Cypress Way	85.3									Cypress Spray Park, near bike racks
073	902 Magnolia Ln	Magnolia Ln	26.7									Cypress Spray Park
073	902 Magnolia Ln	Cypress Way	26.7									Cypress Spray Park
073	914 Magnolia Ln	Magnolia Ln	85.3									
073	914 Magnolia Ln	Magnolia Ln	26.7									
073	917 Magnolia Ln	Magnolia Ln	133.3									
073	918 Magnolia Ln	Magnolia Ln	26.7									
073	921 Magnolia Ln	Magnolia Ln	80.0									priv. s/w @bow
073	926 Magnolia Ln	Magnolia Ln	53.3									
073	929 Magnolia Ln	Magnolia Ln	32.0									
073	930 Magnolia Ln	Magnolia Ln	26.7									
073	2201 S Park St	Buick St	56.0								16	7-Eleven Gas Station, C&G?
073	2201 S Park St	Buick St	105.0									7-Eleven Gas Station, 7" @d/w, asphalt @bow
073	2201 S Park St	S Park St	125.0									7-Eleven Gas Station, 7" @d/w, asphalt @bow
073	2201 S Park St	Buick St	25.0									7-Eleven Gas Station
073	2222 S Park St	S Park St	25.0									behind ramp
073	2222 S Park St	S Park St	33.0						11			+11' curb, Goodman Library
073	2300 S Park St	S Park St	25.0									@d/w to Villager Mall, 5 stones total
073	2300 S Park St	S Park St	85.3									Villager Mall in front of Yue Wah Oriental foods
073	2300 S Park St	S Park St	100.0									Villager Mall
073	2300 S Park St	Hughes Pl	25.0									Villager Mall
073	2300 S Park St	Hughes Pl	25.0									Villager Mall, 7" @d/w, asphalt @bow
073	2300 S Park St	Hughes Pl	30.0									Villager Mall
073	2300 S Park St	Hughes Pl	25.0									
073	2300 S Park St	S Park St	30.0									
073	2300 S Park St	Hughes Pl	25.0									Villager Mall
073	2300 S Park St	S Park St	250.0									Villager Mall, South of Goodman Lib. Entrance
073	2300 S Park St	S Park St	25.0									Villager Mall, in front of VIP nails
073	2300 S Park St	S Park St	25.0				18.0					remove concrete around tree cutout, 2(1.5"x3')
073	2300 S Park St	S Park St	50.0									7" @d/w, 5 stones total, Asphalt @bow
073	2300 S Park St	Hughes Pl	25.0									Villager mail
073	2300 S Park St	S Park St	30.0									7" @d/w, d/w to Villager Mall, asphalt @bow
073	2301 S Park St	S Park St	75.0				9.0					Park Village Apt, ex. Tree south of d/w w/ 4'x4' gate, remove terrace concrete @tree, 2(1.5"x3')
073	2401 S Park St	S Park St	55.0									near entrance to 2035, Park Village Apt
073	2401 S Park St	S Park St	50.0								16	Park Bank, median island, North side of intersection Park/Hughes
073	2401 S Park St	S Park St	50.0									Park Bank, adj. Elec. HH
073	2401 S Park St	S Park St	28.0									Park Bank
073	2401 S Park St	S Park St	50.0								8	Park Bank, adj. Elec. HH, south of d/w

District 14 Sidewalk Repairs
Contract #8987

Ward	Address	Frontage	Remove & Replace 5" Sidewalk (SF)	Remove & Replace 7" Sidewalk (SF)	5" New Sidewalk (SF)	7" New Sidewalk (SF)	Remove Concrete SW & Drive (SF)	Bus Pads (SF)	Remove & Replace C&G (LF)	Adj. MH (EA)	Detectable Warning Field (SF)	Comments
073	2401 S Park St	S Park St	30.0									
073	2401 S Park St	S Park St		105.0								Park Bank, 7" @dw, asphalt @bow, south d/w entrance
073	2401 S Park St	S Park St		47.5							16	median island, south side of intersection, Park/Hughes
073	2402 S Park St	S Park St		25.0								7"@dw, north d/w, asphalt @bow, McDonalds
073	2402 S Park St	Hughes Pl	25.0									McDonalds
073	2402 S Park St	S Park St		25.0								7"@dw, south d/w, asphalt @bow, McDonalds
073	2402 S Park St	Hughes Pl	100.0									McDonalds
073	2402 S Park St	S Park St	25.0									McDonalds, water valve in s/w
073	2402 S Park St	S Park St	30.0									McDonalds
073	2413 S Park St	S Park St		100.0								Comstock Tire, 7" @dw, asphalt @bow
073	2413 S Park St	S Park St	25.0									Comstock Tire
073	2421 S Park St	S Park St		60.0							8	NE corner of Park/Badger
073	2421 S Park St	S Park St	30.0									vacant lot @S Park/Badger, South of Comstock Tire
073	2416 Perry St	Perry St		25.0								7"@dw, asphalt @bow
073	1118 Petra Pl	Petra Pl	32.0							1		adjust MH
073	1122 Petra Pl	Petra Pl		37.3								
073	1129 Petra Pl	Petra Pl		16.0						1		pl@1122, 2 stones total, 7" @dw, asphalt d/w & apron, adjust MH
073	1134 Petra Pl	Petra Pl		26.7								pl@1118, 2 stones total, 7" @dw, asphalt d/w & apron
073	1153 Petra Pl	Petra Pl	53.3									7"@dw, concrete @bow broken/cracked, Petra Place Condos
073	1161 Petra Pl	Petra Pl	26.7									pl@1161, 1 stone total, 7" @dw
073	1161 Petra Pl	Petra Pl		58.6								7"@dw, asphalt @bow
073	1161 Petra Pl	Petra Pl	53.3									
073	1161 Petra Pl	Petra Pl		16.0								pl@1153, 1 stone total, 7" @dw
073	1162 Petra Pl	Petra Pl		138.6								
073	1002 Sequoia Trl	Sequoia Trl	239.9									
073	1005 Sequoia Trl	Sequoia Trl	32.0								8	
073	1005 Sequoia Trl	Sequoia Trl		90.0								
073	1005 Sequoia Trl	Sequoia Trl	58.6									
073	1005 Sequoia Trl	Sequoia Trl	117.3									near ramp, part of 7 stones total
073	1017 Sequoia Trl	Sequoia Trl	106.6									behind ramp to make ADA
073	1018 Sequoia Trl	Sequoia Trl	26.7									
073	1021 Sequoia Trl	Sequoia Trl	111.9									
073	1025 Sequoia Trl	Sequoia Trl	186.6									
073	1101 Sequoia Trl	Sequoia Trl	239.9									brick pavers around terrace tree and @bow near tree
073	1102 Sequoia Trl	Sequoia Trl	42.6									pl@1106, 2 stones total
073	1105 Sequoia Trl	Sequoia Trl	85.3									
073	1106 Sequoia Trl	Sequoia Trl	16.0									
073	1109 Sequoia Trl	Sequoia Trl	32.0									pl@1102, 2 stones total
073	1110 Sequoia Trl	Sequoia Trl	80.0									
073	1110 Sequoia Trl	Sequoia Trl	106.6									
073	1113 Sequoia Trl	Sequoia Trl	26.7									
073	1113 Sequoia Trl	Sequoia Trl	80.0									
073	1114 Sequoia Trl	Sequoia Trl	5.3									pl@1118, 1 stone total
073	1114 Sequoia Trl	Sequoia Trl	26.7									
073	1117 Sequoia Trl	Sequoia Trl	80.0									
073	1118 Sequoia Trl	Sequoia Trl	26.7									
073	1118 Sequoia Trl	Sequoia Trl	21.3									
073	1121 Sequoia Trl	Sequoia Trl	26.7									pl@1114, 1 stone total

District 14 Sidewalk Repairs
Contract #8987

Ward	Address	Frontage	Remove & Replace 5" Sidewalk (SF)	Remove & Replace 7" Sidewalk (SF)	5" New Sidewalk (SF)	7" New Sidewalk (SF)	Remove Concrete SW & Drive (SF)	Bus Pads (SF)	Remove & Replace C&G (LF)	Adj. MH (EA)	Detectable Warning Field (SF)	Comments
073	1121 Sequoia Trl	Sequoia Trl	26.7									pl@2207 Catalpa, 1 stone total, *verify PL*
073	1122 Sequoia Trl	Catalpa Rd	5.3									boulder retaining wall @bow
073	1122 Sequoia Trl	Catalpa Rd	106.6									
073	1129 Sequoia Trl	Sequoia Trl	26.7									
073	1129 Sequoia Trl	Sequoia Trl	58.6									
073	1129 Sequoia Trl	Catalpa Rd	122.6									pl@2305 Catalpa, 6 stones total
073	902 Sequoia Trl	Cypress Way	26.7									
073	906 Sequoia Trl	Sequoia Trl	21.3									pl@910, 2 stones total
073	909 Sequoia Trl	Sequoia Trl	26.7									Lincoln Elem. School
073	909 Sequoia Trl	Sequoia Trl	53.3									part of 4 stones total
073	909 Sequoia Trl	Cypress Way	26.7									Lincoln Elem. School, asphalt terrace
073	909 Sequoia Trl	Hackberry Ln	26.7									
073	909 Sequoia Trl	Cypress Way	26.7									Lincoln Elem. School, Asphalt terrace
073	909 Sequoia Trl	Cypress Way	32.0									Lincoln Elem. School
073	909 Sequoia Trl	Cypress Way	53.3									Lincoln Elem. School
073	909 Sequoia Trl	Sequoia Trl		58.6								7" @dw, part of 4 stones total
073	909 Sequoia Trl	Sequoia Trl	26.7									Lincoln Elem. School
073	909 Sequoia Trl	Hackberry Ln		26.7								7" @dw, part of 4 stones total
073	910 Sequoia Trl	Sequoia Trl	26.7									Lincoln Elem. School
073	910 Sequoia Trl	Sequoia Trl	32.0									7" @dw, asphalt @bow, south entrance
073	914 Sequoia Trl	Sequoia Trl	106.6									@dw
073	918 Sequoia Trl	Sequoia Trl	58.6									pl@906, 2 stones total
073	922 Sequoia Trl	Sequoia Trl	32.0									
074	2001 W Beltline Hwy	W Beltline Hwy	15.0									
074	2001 W Beltline Hwy	W Beltline Hwy		55.0								pl@2009, 2 stones total
074	2005 W Beltline Hwy	Coho St	80.0									7" @d/w, asphalt @bow, Tricor Insurance
074	2005 W Beltline Hwy	Coho St	55.0									prv. Steps @bow
074	2005 W Beltline Hwy	Coho St	25.0									
074	2005 W Beltline Hwy	Coho St		125.0								6 stones total
074	2005 W Beltline Hwy	Coho St		130.0								7" @d/w(south), asphalt @bow, 6 stones total
074	2009 W Beltline Hwy	Coho St		25.0								7" @d/w(north), asphalt @bow
074	2009 W Beltline Hwy	Coho St	25.0									7" @d/w, asphalt @bow
074	2009 W Beltline Hwy	W Beltline Hwy	50.0									
074	2009 W Beltline Hwy	Coho St	50.0									
074	2009 W Beltline Hwy	W Beltline Hwy	30.0									
074	2009 W Beltline Hwy	Coho St						60.0				(14-03) E side of Coho St, S of W Beltline Hwy Frontage Rd. Bus pad only (approx. 10'x6').
074	2009 W Beltline Hwy	W Beltline Hwy	40.0									pl@2001, 2 stones total
074	2101 W Beltline Hwy	Coho St	25.0									Pella Windows & Doors
074	2101 W Beltline Hwy	Coho St	25.0									
074	2201 W Beltline Hwy	W Beltline Hwy										(14-04) S side of W Beltline Hwy Frontage Rd, W of Cannonball path pedestrian bridge. Bus pad (approx. 10'x6') and walkway (approx. 40'x5'). Connect to existing bike path.
074	2201 W Beltline Hwy	W Beltline Hwy							12		8	(14-05) N side of W Beltline Hwy Frontage Rd, W of Cannonball path pedestrian bridge. Bus pad (approx. 10'x10'), walkway, and ramp.
074	2728 Coho St	Luann Ln										7" @d/w, asphalt @d/w
074	2728 Coho St	Luann Ln	22.5									
074	2728 Coho St	Coho St	30.0									Preferred Title

District 14 Sidewalk Repairs
Contract #8987

Ward	Address	Frontage	Remove & Replace 5" Sidewalk (SF)	Remove & Replace 7" Sidewalk (SF)	5" New Sidewalk (SF)	7" New Sidewalk (SF)	Remove Concrete SW & Drive (SF)	Bus Pads (SF)	Remove & Replace C&G (LF)	Adj. MH (EA)	Detectable Warning Field (SF)	Comments
074	2728 Coho St	Coho St		30.0								7" @d/w, asphalt @bow
074	2801 Coho St	Coho St		50.0								7" @d/w, asphalt @bow, south d/w
074	2801 Coho St	Coho St		100.0								7" @d/w, asphalt @bow, north d/w
074	2801 Coho St	Coho St	50.0									
074	2802 Coho St	Coho St	25.0									
074	2906 Coho St	Coho St	100.0	25.0								7" @d/w, asphalt @bow, near 2914-2916
074	2906 Coho St	Coho St	30.0									7" @d/w, asphalt @bow, near #2934-2936 near #2946
074	2976 Coho St	Coho St	55.0									
074	2976 Coho St	Coho St	25.0									7" @d/w, asphalt @bow, near 2950-2968
074	2976 Coho St	Coho St	30.0									7" @d/w, asphalt @bow, near 2950-2968 near 2030
074	2022 Greenway Cross	Greenway Cross	25.0									near 2024, prv. s/w @bow
074	2022 Greenway Cross	Greenway Cross	100.0									7" @d/w, asphalt @bow, d/w entrance near intersection of Luann/Greenway Cross
074	2029 Greenway Cross	Greenway Cross		75.0								
074	2029 Greenway Cross	Traceway Dr	125.0									
074	2029 Greenway Cross	Greenway Cross	80.0									near 2029
074	2029 Greenway Cross	Greenway Cross	125.0									near 2035
074	2029 Greenway Cross	Greenway Cross		25.0								7" @d/w, asphalt @bow, d/w near 2029
074	2029 Greenway Cross	Greenway Cross		42.0				10			8	+10' curb Freedom Inc
074	2110 Luann Ln	Luann Ln	125.0									
074	2122 Luann Ln	Luann Ln	25.0									
074	2125 Luann Ln	Luann Ln	30.0									
074	2125 Luann Ln	Luann Ln	100.0									
074	2125 Luann Ln	Luann Ln	25.0									
074	2125 Luann Ln	Luann Ln	100.0									
074	2125 Luann Ln	Luann Ln	100.0									
074	2125 Luann Ln	Luann Ln	125.0									
074	2125 Luann Ln	Luann Ln	150.0									
074	2125 Luann Ln	Luann Ln	200.0									water box in s/w
074	2125 Luann Ln	Luann Ln	150.0									
074	2125 Luann Ln	Luann Ln		80.0								7" @d/w, asphalt @bow
074	2125 Luann Ln	Luann Ln	50.0									
074	2125 Luann Ln	Luann Ln	50.0									
074	2202 Luann Ln	Luann Ln	50.0									Luann Place Apts
074	2202 Luann Ln	Luann Ln		30.0								pl@2218, 2 stones total, 7" @d/w, asphalt @bow
074	2218 Luann Ln	Luann Ln		25.0								pl@2202, 2 stones total, 7" @d/w, asphalt @bow
074	2218 Luann Ln	Luann Ln	50.0									
074	2218 Luann Ln	Luann Ln		75.0								Parkside Apt, 7" @d/w, asphalt @bow, water curbstop in s/w
074	2218 Luann Ln	Luann Ln	25.0									Parkside Apt
074	2218 Luann Ln	Luann Ln	100.0									Parkside Apt
074	2234 Luann Ln	Luann Ln	25.0									parkside apt, water curb stop in s/w
074	2241 Luann Ln	Luann Ln	75.0									7" @d/w
074	2241 Luann Ln	Luann Ln	80.0									
074	2241 Luann Ln	Luann Ln		97.5				15			8	+15' curb
074	2241 Luann Ln	Pike Dr		70.0				23			8	+23' curb
074	2115 Pike Dr	Turbot Dr	50.0									@d/w, asphalt @bow, near 2917
074	2115 Pike Dr	Turbot Dr	50.0									@d/w, asphalt @bow, near #2911

District 14 Sidewalk Repairs
Contract #8987

Ward	Address	Frontage	Remove & Replace 5" Sidewalk (SF)	Remove & Replace 7" Sidewalk (SF)	5" New Sidewalk (SF)	7" New Sidewalk (SF)	Remove Concrete SW & Drive (SF)	Bus Pads (SF)	Remove & Replace C&G (LF)	Adj. MH (EA)	Detectable Warning Field (SF)	Comments
074	2115 Pike Dr	Pike Dr		55.0								7" @dw, asphalt @bow
074	2130 Pike Dr	Pike Dr	30.0									
074	2130 Pike Dr	Pike Dr	75.0									
074	2130 Pike Dr	Pike Dr	50.0									near #2214
074	2130 Pike Dr	Pike Dr	60.0									@dw, near 2212, asphalt @bow
074	2130 Pike Dr	Pike Dr	25.0									
074	2130 Pike Dr	Traceway Dr	25.0									
074	2130 Pike Dr	Pike Dr	100.0									
074	2130 Pike Dr	Pike Dr	80.0									
074	2130 Pike Dr	Traceway Dr	50.0									
074	2130 Pike Dr	Traceway Dr	150.0									
074	2130 Pike Dr	Pike Dr	30.0	25.0								@dw, asphalt @bow, near #2837
074	2130 Pike Dr	Pike Dr	80.0									7" @dw, asphalt @bow
074	2130 Pike Dr	Pike Dr	125.0									@dw, asphalt @bow, near #2210
074	2203 Pike Dr	Pike Dr	50.0									
074	2217 Pike Dr	Pike Dr	25.0									
074	2217 Pike Dr	Pike Dr	30.0									
074	1910 Post Rd	Coho St	25.0									near 2909-2915, 4 stones total
074	1910 Post Rd	Coho St	80.0									4 stones total @dw
074	1910 Post Rd	Coho St	55.0									7" @dw, asphalt @bow, near 2981-2987
074	1910 Post Rd	Coho St	25.0	55.0								
074	1910 Post Rd	Coho St	55.0									
074	1910 Post Rd	Post Rd	30.0									
074	1910 Post Rd	Coho St	75.0									
074	1910 Post Rd	Coho St	25.0	30.0								7" @dw, asphalt @bow
074	1910 Post Rd	Coho St	25.0									
074	1910 Post Rd	Coho St	50.0	50.0								7" @dw, asphalt @bow, 4 stones total
074	1910 Post Rd	Coho St	75.0									7" @dw, asphalt @bow, near 2909-2915, 4 stones total
074	1910 Post Rd	Coho St	30.0	30.0								7" @dw, asphalt @bow, near 2909-2915
074	1910 Post Rd	Post Rd	30.0									7" @dw (west), asphalt @bow
074	1910 Post Rd	Coho St	225.0									
074	1910 Post Rd	Post Rd	50.0									
074	1910 Post Rd	Post Rd	32.5	55.0								7" @dw (east), asphalt @bow
074	1910 Post Rd	Post Rd	32.5									
074	2040 Post Rd	Coho St	75.0									run of 7 stones
074	2040 Post Rd	Post Rd	30.0									
074	2040 Post Rd	Post Rd	50.0									near 2018, private sw/steps @bow
074	2040 Post Rd	Post Rd	50.0									
074	2040 Post Rd	Post Rd	50.0									near 2106
074	2040 Post Rd	Post Rd	55.0	100.0								near 2204, private sw/steps @bow
074	2040 Post Rd	Coho St	50.0									7" @dw, asphalt @bow, run of 7 stones
074	2040 Post Rd	Coho St	25.0									private sw/steps @bow
074	2040 Post Rd	Coho St	25.0									
074	2040 Post Rd	Post Rd	25.0									
074	2040 Post Rd	Post Rd	30.0									
074	2302 Post Rd	Post Rd	55.0									near 2025, private sw/steps @bow
074	2302 Post Rd	Turbot Dr	75.0									

District 14 Sidewalk Repairs
Contract #8987

Ward	Address	Frontage	Remove & Replace 5" Sidewalk (SF)	Remove & Replace 7" Sidewalk (SF)	5" New Sidewalk (SF)	7" New Sidewalk (SF)	Remove Concrete SW & Drive (SF)	Bus Pads (SF)	Remove & Replace C&G (LF)	Adj. MH (EA)	Detectable Warning Field (SF)	Comments
074	2302 Post Rd	Post Rd	80.0									
074	2310 Post Rd	Traceway Dr	50.0									pl@2949 traceway, 3 stones total
074	2402 Post Rd	Traceway Dr	50.0									
074	2602 Post Rd	Post Rd	51.0									near Leopold Way
074	2602 Post Rd	Post Rd	25.5									
074	2602 Post Rd	Post Rd	51.0									near Leopold Way
074	2698 Post Rd	Post Rd	25.5									7" @bike path, N. side of Post Rd. Old concrete patch from utility repair.
074	1 Sunfish Ct	Sunfish Ct	105.0									
074	1 Sunfish Ct	Turbot Dr	50.0						20		8	pl@2961 Turbot, 4 stones total
074	1 Sunfish Ct	Turbot Dr	55.0	70.0								+20' curb
074	10 Sunfish Ct	Sunfish Ct	55.0									
074	10 Sunfish Ct	Sunfish Ct	100.0									
074	15 Sunfish Ct	Sunfish Ct	55.0									
074	15 Sunfish Ct	Sunfish Ct	80.0									near #29-31
074	15 Sunfish Ct	Sunfish Ct	50.0									@dw, near #17-21, asphalt @bow
074	15 Sunfish Ct	Sunfish Ct	25.0									@dw, near #29-31, asphalt @bow
074	15 Sunfish Ct	Sunfish Ct	75.0									near #37-39, steps @bow
074	26 Sunfish Ct	Sunfish Ct	50.0									near #25-27, steps @bow
074	26 Sunfish Ct	Sunfish Ct	50.0									
074	26 Sunfish Ct	Sunfish Ct	105.0									
074	41 Sunfish Ct	Sunfish Ct	55.0									near unit #45-47
074	41 Sunfish Ct	Sunfish Ct	100.0									@dw near #41
074	58 Sunfish Ct	Sunfish Ct	30.0									@dw, asphalt @ apron & bow, MH in s/w
074	65 Sunfish Ct	Sunfish Ct	50.0	50.0								pl@73, 7" @dw, asphalt @bow, 5 stones total
074	65 Sunfish Ct	Sunfish Ct	30.0									@DW, asphalt @bow
074	66 Sunfish Ct	Sunfish Ct	50.0									pl@65, 7" @DW, ASPHALT @BOW, 5 STONES TOTAL
074	73 Sunfish Ct	Sunfish Ct	25.0									
074	73 Sunfish Ct	Sunfish Ct	80.0									
074	74 Sunfish Ct	Sunfish Ct	75.0									
074	2905 Traceway Dr	Traceway Dr	50.0									
074	2906 Traceway Dr	Traceway Dr	75.0									near Pike Dr, Aldo Leopold Park
074	2906 Traceway Dr	Traceway Dr	42.3								8	Aldo Leopold Park, near Pike Dr, lower s/w behind ramp?
074	2906 Traceway Dr	Traceway Dr	25.0									
074	2906 Traceway Dr	Traceway Dr	50.0									Aldo Leopold Park
074	2906 Traceway Dr	Traceway Dr	25.0									Aldo Leopold Park
074	2906 Traceway Dr	Traceway Dr	30.0									Aldo Leopold Park
074	2906 Traceway Dr	Luann Ln	75.0									Aldo Leopold Park
074	2909 Traceway Dr	Traceway Dr	50.0									
074	2913 Traceway Dr	Traceway Dr	75.0									@dw
074	2913 Traceway Dr	Traceway Dr	25.0									
074	2913 Traceway Dr	Traceway Dr	75.0									@dw
074	2917 Traceway Dr	Traceway Dr	25.0									
074	2917 Traceway Dr	Traceway Dr	30.0									
074	2917 Traceway Dr	Traceway Dr	25.0									
074	2921 Traceway Dr	Traceway Dr	30.0									@dw
074	2921 Traceway Dr	Traceway Dr	50.0									
074	2922 Traceway Dr	Traceway Dr	65.0									pl@2926, 3 stones total

District 14 Sidewalk Repairs
Contract #8987

Ward	Address	Frontage	Remove & Replace 5" Sidewalk (SF)	Remove & Replace 7" Sidewalk (SF)	5" New Sidewalk (SF)	7" New Sidewalk (SF)	Remove Concrete SW & Drive (SF)	Bus Pads (SF)	Remove & Replace C&G (LF)	Adj. MH (EA)	Detectable Warning Field (SF)	Comments
074	2925 Traceway Dr	Traceway Dr	25.0									
074	2925 Traceway Dr	Traceway Dr	50.0									
074	2926 Traceway Dr	Traceway Dr	15.0									pl@2922, 3 stones total
074	2926 Traceway Dr	Traceway Dr	100.0									
074	2929 Traceway Dr	Traceway Dr	50.0									@d/w
074	2929 Traceway Dr	Traceway Dr	50.0									
074	2930 Traceway Dr	Traceway Dr	50.0									@d/w
074	2930 Traceway Dr	Traceway Dr	75.0									
074	2933 Traceway Dr	Traceway Dr	55.0									
074	2937 Traceway Dr	Traceway Dr	125.0									@dw
074	2938 Traceway Dr	Traceway Dr	130.0									
074	2942 Traceway Dr	Traceway Dr	75.0									
074	2942 Traceway Dr	Traceway Dr	25.0									@dw
074	2945 Traceway Dr	Traceway Dr	50.0									
074	2946 Traceway Dr	Traceway Dr	80.0									pl@2950, 5 stones total
074	2946 Traceway Dr	Traceway Dr	80.0									
074	2949 Traceway Dr	Traceway Dr	30.0									pl@2310 post, 3 stones total
074	2950 Traceway Dr	Traceway Dr	55.0									pl@2946, 5 stones total
074	2950 Traceway Dr	Traceway Dr	25.0									
074	2950 Traceway Dr	Traceway Dr	25.0									
074	2910 Turbot Dr	Turbot Dr	25.0									
074	2918 Turbot Dr	Turbot Dr	25.0									
074	2918 Turbot Dr	Turbot Dr	25.0									
074	2918 Turbot Dr	Turbot Dr	75.0									
074	2937 Turbot Dr	Turbot Dr	40.0									pl@2945, 2 stones total
074	2937 Turbot Dr	Turbot Dr	50.0									timber planter @bow
074	2937 Turbot Dr	Turbot Dr	25.0									@dw
074	2945 Turbot Dr	Turbot Dr	50.0									
074	2945 Turbot Dr	Turbot Dr	10.0									pl@2937, 2 stones total
074	2945 Turbot Dr	Sunfish Ct	30.0									
074	2945 Turbot Dr	Sunfish Ct	30.0									@dw, asphalt @bow
074	2945 Turbot Dr	Turbot Dr	55.0									
074	2945 Turbot Dr	Turbot Dr	70.0						21		8	+21' curb
074	2952 Turbot Dr	Turbot Dr	45.5						16		8	+16' curb
074	2952 Turbot Dr	Turbot Dr	50.0									
074	2952 Turbot Dr	Turbot Dr	50.0									
074	2960 Turbot Dr	Turbot Dr	50.0									
074	2961 Turbot Dr	Turbot Dr	50.0									pl@ 1 sunfish ct, 4 stones total
074	2961 Turbot Dr	Turbot Dr	30.0									@dw
074	2968 Turbot Dr	Turbot Dr	225.0									
074	2985 Turbot Dr	Post Rd	150.0									
074	2985 Turbot Dr	Turbot Dr	75.0									
075	2601 Ardsley Cir	Ardsley Cir	26.7									Birchview Apt
075	2605 Ardsley Cir	Ardsley Cir	53.3									3 stones total by d/w
075	2605 Ardsley Cir	Ardsley Cir	26.7									3 stones total, 7" @dw, asphalt @ d/w & apron
075	2609 Ardsley Cir	Ardsley Cir	26.7									7" @dw, asphalt @d/w & apron

District 14 Sidewalk Repairs
Contract #8987

Ward	Address	Frontage	Remove & Replace 5" Sidewalk (SF)	Remove & Replace 7" Sidewalk (SF)	5" New Sidewalk (SF)	7" New Sidewalk (SF)	Remove Concrete SW & Drive (SF)	Bus Pads (SF)	Remove & Replace C&G (LF)	Adj. MH (EA)	Detectable Warning Field (SF)	Comments
075	2701 Ardsley Ln	Todd Dr	32.0									contractor damage from private tree
075	2702 Ardsley Ln	Ardsley Ln	26.7									
075	2702 Ardsley Ln	Ardsley Ln	26.7									
075	2702 Ardsley Ln	Ardsley Ln	53.3									
075	2702 Ardsley Ln	Todd Dr	53.3									
075	2702 Ardsley Ln	Todd Dr	26.7									
075	2706 Ardsley Ln	Ardsley Ln	26.7									
075	2710 Ardsley Ln	Ardsley Ln	53.3									
075	2710 Ardsley Ln	Ardsley Ln	32.0									
075	2713 Ardsley Ln	Ardsley Ln	26.7									
075	2814 Ashford Ln	Ashford Ln	133.3									
075	2814 Ashford Ln	Ashford Ln	26.7									
075	2822 Ashford Ln	Ashford Ln	32.0									
075	2922 Ashford Ln	Ashford Ln	53.3									@dw
075	2929 Ashford Ln	Ashford Ln	32.0									@dw
075	3002 Ashford Ln	Ashford Ln	26.7									@dw
075	3002 Ashford Ln	Ashford Ln	53.3									@dw
075	3005 Ashford Ln	Ashford Ln	26.7									@dw, asphalt @bow
075	3009 Ashford Ln	Ashford Ln	32.0									@dw, asphalt @d/w & apron
075	3013 Ashford Ln	Ashford Ln	26.7									
075	3021 Ashford Ln	Ashford Ln	106.6									
075	3022 Ashford Ln	Ashford Ln	26.7	67.5							8	
075	3022 Ashford Ln	Ashford Ln	42.6									pl@3029, 4 stones total
075	3025 Ashford Ln	Ashford Ln	69.3									pl@3025, 4 stones total
075	3029 Ashford Ln	Ashford Ln	80.0									
075	3029 Ashford Ln	Pelham Rd	80.0									
075	3030 Ashford Ln	Pelham Rd	106.6									
075	3030 Ashford Ln	Pelham Rd	133.3									
075	3030 Ashford Ln	Pelham Rd	26.7									@dw
075	3101 Ashford Ln	Pelham Rd	106.6									
075	3101 Ashford Ln	Pelham Rd	69.3									pl@3102 Todd Dr, 6 stones total
075	3101 Ashford Ln	Ashford Ln	26.7									
075	3102 Ashford Ln	Pelham Rd	53.3									
075	3105 Ashford Ln	Ashford Ln	32.0									@dw
075	3105 Ashford Ln	Ashford Ln	80.0									
075	3113 Ashford Ln	Ashford Ln	53.3									pl@3117, 3 stones total
075	3117 Ashford Ln	Ashford Ln	80.0									
075	3117 Ashford Ln	Ashford Ln	80.0									pl@3113, 3 stones total
075	3126 Ashford Ln	Ashford Ln	26.7									@dw, asphalt @dw & apron
075	3126 Ashford Ln	Ashford Ln	80.0									
075	3130 Ashford Ln	Ashford Ln	32.0									
075	1602 W Beltline Hwy	W Beltline Hwy				35.0		125.0	12		8	(14-08) S side of W Beltline Hwy Frontage Rd, across from Super 8 Motel. Bus pad (approx. 10'x10'), walkway, ramp.
075	1602 W Beltline Hwy	Frontage Rd	26.7									Super 8 Motel
075	1702 W Beltline Hwy	Frontage Rd	50.0									
075	1800 W Beltline Hwy	Emil St	26.7									SSM Health, parking lot frontage
075	1818 W Beltline Hwy	Frontage Rd		30.0								7" @dw, asphalt @bow, BR Diamond Suite/Boys & Girls Club
075	1898 W Beltline Hwy	W Beltline Hwy		80.0								7" @ d/w, asphalt @bow, d/w west of Boys/Girls Club
075	1998 W Beltline Hwy	W Beltline Hwy	0.0					70.0				(14-07) N side of W Beltline Hwy Frontage Rd, at Cannonball Path pedestrian bridge. Bus pad only (approx. 10'x7').

District 14 Sidewalk Repairs
Contract #8987

Ward	Address	Frontage	Remove & Replace 5" Sidewalk (SF)	Remove & Replace 7" Sidewalk (SF)	5" New Sidewalk (SF)	7" New Sidewalk (SF)	Remove Concrete SW & Drive (SF)	Bus Pads (SF)	Remove & Replace C&G (LF)	Adj. MH (EA)	Detectable Warning Field (SF)	Comments
075	1998 W Beltline Hwy	W Beltline Hwy	0.0			35.0		125.0	12		8	(14-06) S side of W Beltline Hwy Frontage Rd, at Cannonball Path pedestrian bridge. Bus pad (approx. 10'x10'), walkway, ramp.
075	2180 W Beltline Hwy	Frontage Rd	25.0									2 stones total, Unity Point Health
075	2180 W Beltline Hwy	Frontage Rd		50.0								7" @d/w, asphalt @bow, 5 stones total, Unity Point Health
075	2180 W Beltline Hwy	Frontage Rd		25.0								7" @d/w, asphalt @bow, 2 stones total, Unity Point Health
075	2180 W Beltline Hwy	Frontage Rd	75.0									5 stones total, Unity Point Health
075	2301 W Beltline Hwy	Frontage Rd		133.3								7" @d/w, Kayser Ford, asphalt @bow
075	2301 W Beltline Hwy	Frontage Rd		32.0								7" @d/w, Kayser Ford, asphalt @bow, near service entrance
075	2501 W Beltline Hwy	Frontage Rd		56.0							8	Frontage rd side crossing north
075	2501 W Beltline Hwy	Todd Dr	50.0								8	ramp & s/w @ se corner of Todd Dr/Frontage Rd
075	2501 W Beltline Hwy	Frontage Rd	26.7									util. HH in s/w, needs adjust
075	2501 W Beltline Hwy	Frontage Rd	53.3									
075	2501 W Beltline Hwy	Frontage Rd	26.7									
075	2501 W Beltline Hwy	McDwitt Rd	32.0								8	parking garage for Arbor gate
075	2600 W Beltline Hwy	Frontage Rd		56.0								NE corner of Todd Dr/Frontage Rd, ramp crossing west
075	2600 W Beltline Hwy	Todd Dr		96.0							8	sidewalk under W Beltline bridge, east side, across from Bonfyre Grill
075	2600 W Beltline Hwy	Todd Dr	180.0									sidewalk under W Beltline bridge, east side, across from Bonfyre Grill, Elec HH in s/w, adjust?
075	2600 W Beltline Hwy	Frontage Rd		60.0							8	NE corner of Todd Dr/Frontage Rd, ramp crossing south, ramp & terrace
075	2600 W Beltline Hwy	Frontage Rd	30.0									NE corner of Todd Dr/Frontage Rd, sw behind ramp crossing south
075	2703 W Beltline Hwy	Todd Dr	30.0									7-11 gas station
075	2703 W Beltline Hwy	Todd Dr		20.0								7" @ d/w, asphalt @bow, pl@2810 Todd Dr, 3 stones total, 7-11 gas station
075	2711 W Beltline Hwy	Frontage Rd	30.0									Verlo Mattress
075	2805 W Beltline Hwy	Frontage Rd		72.0							8	Sergeniens Floor Coverings. Damaged DWF
075	2901 W Beltline Hwy	Frontage Rd	27.5									
075	2901 W Beltline Hwy	Frontage Rd		54.0								Damaged DWF
075	2901 W Beltline Hwy	Frontage Rd	38.5									Landmark Place
075	2901 W Beltline Hwy	Frontage Rd	25.0									Landmark Place
075	2901 W Beltline Hwy	Frontage Rd	27.5									Landmark Place
075	3001 Churchhill Dr	Churchill Dr	80.0									pl@2501 Greenway, 1 stone total
075	3001 Churchhill Dr	Greenway Vw	16.0									@dw
075	3001 Churchhill Dr	Churchill Dr	26.7									@dw
075	3009 Churchhill Dr	Churchill Dr	32.0									@dw
075	3018 Churchhill Dr	Churchill Dr	85.3									
075	3021 Churchhill Dr	Churchill Dr	26.7									@dw
075	3022 Churchhill Dr	Churchill Dr	26.7									
075	3025 Churchhill Dr	Churchill Dr	26.7									
075	3025 Churchhill Dr	Churchill Dr	26.7									
075	3026 Churchhill Dr	Churchill Dr	26.7									
075	3026 Churchhill Dr	Churchill Dr	26.7									
075	3026 Churchhill Dr	Churchill Dr	80.0									
075	3029 Churchhill Dr	Churchill Dr	53.3									near pl@3025
075	3033 Churchhill Dr	Churchill Dr	26.7									@dw
075	3038 Churchhill Dr	Churchill Dr	106.6									
075	3101 Churchhill Dr	Churchill Dr	69.3									pl@3105, 3 stones total

District 14 Sidewalk Repairs
Contract #8987

Ward	Address	Frontage	Remove & Replace 5" Sidewalk (SF)	Remove & Replace 7" Sidewalk (SF)	5" New Sidewalk (SF)	7" New Sidewalk (SF)	Remove Concrete SW & Drive (SF)	Bus Pads (SF)	Remove & Replace C&G (LF)	Adj. MH (EA)	Detectable Warning Field (SF)	Comments
075	3102 Churchhill Dr	Churchill Dr	80.0									@dw
075	3105 Churchhill Dr	Churchill Dr	16.0									pl@3101, 3 stones total
075	3105 Churchhill Dr	Churchill Dr	58.6									@dw
075	3105 Churchhill Dr	Churchill Dr	133.3									
075	3106 Churchhill Dr	Churchill Dr	53.3									@dw to 3108, asphalt @bow
075	3106 Churchhill Dr	Churchill Dr	53.3									@dw
075	3110 Churchhill Dr	Churchill Dr	26.7									
075	3110 Churchhill Dr	Churchill Dr	133.3									
075	3117 Churchhill Dr	Churchill Dr	26.7									
075	3118 Churchhill Dr	Churchill Dr	186.6									@dw to 3118
075	3201 Churchhill Dr	Churchill Dr	26.7									
075	3202 Churchhill Dr	Churchill Dr	16.0									pl@3206, 4 stones total
075	3205 Churchhill Dr	Churchill Dr	53.3									
075	3205 Churchhill Dr	Churchill Dr	32.0									
075	3206 Churchhill Dr	Churchill Dr	106.6									
075	3206 Churchhill Dr	Churchill Dr	95.9									pl@3202, 4 stones total
075	3209 Churchhill Dr	Churchill Dr	16.2									pl@2702, post, 7 stones total
075	3210 Churchhill Dr	Churchill Dr	53.3									
075	3210 Churchhill Dr	Churchill Dr	26.7									
075	2809 Curry Pkwy	Frontage Rd		32.5						1		7" @d/w, asphalt @bow, san mh, arbor hills apt
075	2809 Curry Pkwy	Frontage Rd		27.5								7" @ d/w, asphalt @bow, arbor hills apt
075	3202 Derby Down	Pelham Rd	30.0									
075	3202 Derby Down	Pelham Rd	155.0									
075	3206 Derby Down	Derby Down	53.3									@dw
075	3210 Derby Down	Derby Down	53.3									
075	3214 Derby Down	Derby Down	26.7									
075	3214 Derby Down	Derby Down	26.7									
075	3214 Derby Down	Derby Down	26.7									@dw, asphalt @bow & apron
075	3301 Derby Down	Derby Down	106.6									pl@3305, 6 stones total, timber retaining wall @bow
075	3302 Derby Down	Derby Down	133.3									
075	3305 Derby Down	Derby Down	80.0									
075	3305 Derby Down	Derby Down	53.3									pl@3301, 6 stones total
075	3306 Derby Down	Derby Down	26.7									@dw
075	3309 Derby Down	Derby Down	80.0									
075	3310 Derby Down	Derby Down	26.7									@dw
075	3310 Derby Down	Derby Down	53.3									
075	3313 Derby Down	Wimbledon Way	64.0									pl@3109 pelham(arbor hills park),5 stones total
075	3313 Derby Down	Derby Down	85.3									@dw, asphalt @bow & apron
075	3314 Derby Down	Derby Down	26.7									@dw
075	3314 Derby Down	Derby Down	16.0									pl@3318, 1 stone total
075	3318 Derby Down	Derby Down	16.0									pl@3314, 1 stone total
075	3318 Derby Down	Derby Down	53.3									@dw
075	3318 Derby Down	Derby Down	53.3									pavers @bow
075	1401 Emil St	Emil St		111.9								7" @d/w, asphalt @bow, Firehouse Subs/Dunkin Donuts
075	1401 Emil St	Damon Rd		26.7								7" @d/w, asphalt @bow, near drive-thru, Dunkin Donuts
075	1401 Emil St	Damon Rd		26.7								7" @d/w, asphalt @bow, Dunkin Donuts
075	1401 Emil St	Emil St	26.7									Firehouse Subs/Dunkin Donuts
075	1409 Emil St	Emil St		53.3								7" @d/w, asphalt @bow
075	1409 Emil St	Emil St		32.0								7" @d/w, asphalt @bow

District 14 Sidewalk Repairs
Contract #8987

Ward	Address	Frontage	Remove & Replace 5" Sidewalk (SF)	Remove & Replace 7" Sidewalk (SF)	5" New Sidewalk (SF)	7" New Sidewalk (SF)	Remove Concrete SW & Drive (SF)	Bus Pads (SF)	Remove & Replace C&G (LF)	Adj. MH (EA)	Detectable Warning Field (SF)	Comments
075	1509 Emil St	Emil St		16.0								pl@1513, 1 stone total, entrance to Hill Elec and Madtown Fitness, 7" @d/w, asphalt @bow
075	1513 Emil St	Emil St		16.0								pl@1509, 1 stone total, entrance to Hill Elec and Madtown Fitness, 7" @d/w, asphalt @bow
075	1600 Emil St	Emil St	26.7									Engineering Service Bldg
075	1600 Emil St	Emil St	33.6									
075	1600 Emil St	Emil St	53.3									
075	1600 Emil St	Emil St	42.6	32.0								7" @d/w
075	1600 Emil St	Emil St		26.7								@ end of street
075	10 Essex Ct	Essex Ct	26.7									7" @d/w, Employee parking lot @dw
075	5 Essex Ct	Essex Ct	80.0									adjust water valve in s/w
075	6 Essex Ct	Essex Ct	32.0									@dw, adjust water box in s/w
075	9 Essex Ct	Essex Ct	80.0									3 stones total, 2 in d/w @dw
075	2200 Fish Hatchery Rd	Fish Hatchery Rd	25.0									3 stones total, 2 @d/w
075	2200 Fish Hatchery Rd	Fish Hatchery Rd		30.0								Wright's Auto
075	2200 Fish Hatchery Rd	Fish Hatchery Rd	50.0	50.0								7" @d/w, asphalt @bow
075	2210 Fish Hatchery Rd	Fish Hatchery Rd										7" @dw, asphalt @bow
075	2302 Fish Hatchery Rd	W Badger Rd		34.6								7" @d/w, asphalt @bow
075	2302 Fish Hatchery Rd	W Badger Rd		117.3								7" @d/w, asphalt @bow
075	2302 Fish Hatchery Rd	W Badger Rd	64.0									asphalt @bow
075	2302 Fish Hatchery Rd	W Badger Rd	58.6									near bus stop
075	2502 Fish Hatchery Rd	Fish Hatchery Rd	30.0									behind ramp
075	2502 Fish Hatchery Rd	W Badger Rd	60.0									
075	2502 Fish Hatchery Rd	Fish Hatchery Rd		49.0							8	@ corner of W Badger/Fish Hatchery
075	2522 Fish Hatchery Rd	Fish Hatchery Rd		30.0								7" @d/w, asphalt @bow, At&t mh in stone, Service Master Clean
075	2534 Fish Hatchery Rd	Fish Hatchery Rd	50.0									
075	2534 Fish Hatchery Rd	Fish Hatchery Rd		30.0								7" @d/w, asphalt @bow, kwik trip
075	2538 Fish Hatchery Rd	Emil St	26.7									kwik trip
075	2538 Fish Hatchery Rd	Fish Hatchery Rd	25.0									near bus pad, kwik trip
075	2538 Fish Hatchery Rd	Emil St	32.0									3 stones total, kwik trip
075	2538 Fish Hatchery Rd	Emil St		58.6								7" @d/w, 3 stones total, asphalt @bow, kwik trip
075	2538 Fish Hatchery Rd	Emil St		64.0								7" @d/w, asphalt @bow, kwik trip
075	3017 Grandview Blvd	Grandview Blvd	26.7									terrace concrete, remove only
075	3109 Grandview Blvd	Grandview Blvd	26.7				41.3					
075	3109 Grandview Blvd	Pelham Rd	106.6									@dw, asphalt @bow & apron
075	3110 Grandview Blvd	Grandview Blvd	58.6									
075	3117 Grandview Blvd	Grandview Blvd	26.7									
075	3121 Grandview Blvd	Grandview Blvd	26.7									
075	3125 Grandview Blvd	Grandview Blvd	53.3									
075	3130 Grandview Blvd	Grandview Blvd	53.3									
075	3201 Grandview Blvd	Grandview Blvd	26.7									
075	3202 Grandview Blvd	Grandview Blvd	159.9									
075	3205 Grandview Blvd	Grandview Blvd	80.0									
075	3205 Grandview Blvd	Grandview Blvd	159.9									
075	3209 Grandview Blvd	Sandwood Way	26.7									
075	3210 Grandview Blvd	Grandview Blvd	26.7							1		@dw, asphalt @bow & apron, MH adjust
075	3301 Grandview Blvd	Sandwood Way	26.7									

District 14 Sidewalk Repairs
Contract #8987

Ward	Address	Frontage	Remove & Replace 5" Sidewalk (SF)	Remove & Replace 7" Sidewalk (SF)	5" New Sidewalk (SF)	7" New Sidewalk (SF)	Remove Concrete SW & Drive (SF)	Bus Pads (SF)	Remove & Replace C&G (LF)	Adj. MH (EA)	Detectable Warning Field (SF)	Comments
075	3301 Grandview Blvd	Sandwood Way	26.7									@dw, asphalt d/wr & apron
075	3301 Grandview Blvd	Grandview Blvd	26.7									
075	3301 Grandview Blvd	Sandwood Way	26.7									
075	3301 Grandview Blvd	Grandview Blvd	53.3									@dw, asphalt d/wr & apron
075	3305 Grandview Blvd	Grandview Blvd	69.3									pl@3309, 5 stones total
075	3309 Grandview Blvd	Grandview Blvd	69.3									pl@3305, 5 stones total
075	2501 Greenway Vw	Greenway Vw	26.7									@dw
075	2501 Greenway Vw	Greenway Vw	26.7									@dw
075	2501 Greenway Vw	Greenway Vw	16.0									pl@3001 churchill, 1 stone total
075	2506 Greenway Vw	Greenway Vw	26.7									
075	2506 Greenway Vw	Greenway Vw	58.6									
075	2510 Greenway Vw	Greenway Vw	26.7									@dw to 2512
075	2510 Greenway Vw	Greenway Vw	53.3									
075	2514 Greenway Vw	Greenway Vw	213.2									
075	2517 Greenway Vw	Churchill Dr	26.7									@3002 churchill
075	2517 Greenway Vw	Churchill Dr	133.3									
075	2517 Greenway Vw	Churchill Dr	106.6									
075	2518 Greenway Vw	Greenway Vw	80.0									
075	2606 Greenway Vw	Greenway Vw	53.3									Greenway frontage between 2518 & 2610
075	2610 Greenway Vw	Greenway Vw	26.7									
075	3211 Heatherdell Ln	Heatherdell Ln	80.0									pavers @bow
075	3218 Heatherdell Ln	Heatherdell Ln	26.7									@dw
075	3218 Heatherdell Ln	Heatherdell Ln	80.0									
075	3222 Heatherdell Ln	Heatherdell Ln	26.7									
075	3301 Heatherdell Ln	Heatherdell Ln	26.7									
075	3301 Heatherdell Ln	Heatherdell Ln	85.3									
075	3301 Heatherdell Ln	Heatherdell Ln	26.7									
075	3306 Heatherdell Ln	Heatherdell Ln	69.3									pl@3109 Pelham, 3 stones total, by Arbor Hills Park
075	3309 Heatherdell Ln	Heatherdell Ln	69.3									pl@3317, 5 stones total
075	3309 Heatherdell Ln	Heatherdell Ln	213.2									
075	3310 Heatherdell Ln	Heatherdell Ln	80.0									planter bed @fow with 4x4 wood timbers
075	3310 Heatherdell Ln	Heatherdell Ln	26.7									
075	3310 Heatherdell Ln	Heatherdell Ln	53.3									
075	3314 Heatherdell Ln	Heatherdell Ln	26.7									
075	3317 Heatherdell Ln	Heatherdell Ln	26.7									
075	3317 Heatherdell Ln	Heatherdell Ln	69.3									pl@3309, 5 stones total
075	3318 Heatherdell Ln	Heatherdell Ln	58.6									
075	3322 Heatherdell Ln	Heatherdell Ln	85.3									
075	3322 Heatherdell Ln	Heatherdell Ln	133.3									@dw
075	3325 Heatherdell Ln	Heatherdell Ln	34.6									
075	3325 Heatherdell Ln	Heatherdell Ln	53.3									
075	2813 Irvington Way	Irvington Way	26.7									
075	2813 Irvington Way	Irvington Way	26.7									
075	2814 Irvington Way	Irvington Way	26.7									
075	2814 Irvington Way	Irvington Way	26.7									
075	2814 Irvington Way	Irvington Way	53.3									
075	2817 Irvington Way	Irvington Way	159.9									boulder retaining wall @bow
075	2821 Irvington Way	Irvington Way	80.0									

District 14 Sidewalk Repairs
Contract #8987

Ward	Address	Frontage	Remove & Replace 5" Sidewalk (SF)	Remove & Replace 7" Sidewalk (SF)	5" New Sidewalk (SF)	7" New Sidewalk (SF)	Remove Concrete SW & Drive (SF)	Bus Pads (SF)	Remove & Replace C&G (LF)	Adj. MH (EA)	Detectable Warning Field (SF)	Comments
075	2902 Irvington Way	Irvington Way	106.6									pl@2906, 5 stones total
075	2905 Irvington Way	Irvington Way	32.0									@dw
075	2906 Irvington Way	Irvington Way	26.7									pl@2902, 5 stones total
075	2906 Irvington Way	Irvington Way	64.0									pl@2910, 6 stones total
075	2906 Irvington Way	Irvington Way	26.7									@dw
075	2906 Irvington Way	Irvington Way	159.9									
075	2909 Irvington Way	Irvington Way	32.0									
075	2909 Irvington Way	Irvington Way	26.7									
075	2909 Irvington Way	Irvington Way	32.0									
075	2909 Irvington Way	Irvington Way	37.3									pl@2917, 2 stones total
075	2910 Irvington Way	Irvington Way	26.7									
075	2910 Irvington Way	Irvington Way	53.3									
075	2910 Irvington Way	Irvington Way	95.9									
075	2914 Irvington Way	Irvington Way	53.3									
075	2914 Irvington Way	Irvington Way	26.7									
075	2914 Irvington Way	Irvington Way	80.0									
075	2917 Irvington Way	Irvington Way	16.0									pl@2918, 6 stones total
075	2917 Irvington Way	Irvington Way	26.7									pl@2909, 2 stones total
075	2917 Irvington Way	Essex Ct	34.6									
075	2918 Irvington Way	Irvington Way	80.0									near ramp
075	2918 Irvington Way	Irvington Way	48.8						16		8	+16' curb
075	2918 Irvington Way	Irvington Way	85.3									pl@2914, 6 stones total
075	2918 Irvington Way	Irvington Way	26.7									
075	3001 Irvington Way	Irvington Way	80.0						16		8	+16 curb
075	3001 Irvington Way	Essex Ct	53.3									
075	3002 Irvington Way	Irvington Way	26.7									
075	3002 Irvington Way	Irvington Way	48.0						10		8	+10' curb
075	3009 Irvington Way	Irvington Way	26.7									@dw
075	3010 Irvington Way	Irvington Way	53.3									
075	3010 Irvington Way	Irvington Way	26.7									
075	3013 Irvington Way	Irvington Way	26.7									
075	3013 Irvington Way	Irvington Way	26.7									@dw, brick pavers @bow
075	3018 Irvington Way	Irvington Way	32.0									@dw
075	3021 Irvington Way	Irvington Way	53.3									
075	3021 Irvington Way	Irvington Way	26.7									@dw, asphalt @d/w & apron
075	3021 Irvington Way	Irvington Way	32.0									
075	3021 Irvington Way	Irvington Way	53.3									
075	3022 Irvington Way	Irvington Way	53.3									
075	3022 Irvington Way	Irvington Way	26.7									@dw
075	3029 Irvington Way	Irvington Way	26.7									
075	3029 Irvington Way	Irvington Way	26.7									
075	3029 Irvington Way	Irvington Way	58.6									@dw
075	3029 Irvington Way	Irvington Way	26.7									boulder retaining wall @bow
075	3030 Irvington Way	Irvington Way	26.7									
075	3030 Irvington Way	Irvington Way	10.7									pl@3038, 1 stone total
075	3030 Irvington Way	Irvington Way	80.0									
075	3033 Irvington Way	Irvington Way	53.3									boulder retaining wall @bow
075	3038 Irvington Way	Irvington Way	16.0									pl@3030, 1 stone total
075	3041 Irvington Way	Irvington Way	106.6									@dw

District 14 Sidewalk Repairs
Contract #8987

Ward	Address	Frontage	Remove & Replace 5" Sidewalk (SF)	Remove & Replace 7" Sidewalk (SF)	5" New Sidewalk (SF)	7" New Sidewalk (SF)	Remove Concrete SW & Drive (SF)	Bus Pads (SF)	Remove & Replace C&G (LF)	Adj. MH (EA)	Detectable Warning Field (SF)	Comments
075	3045 Irvington Way	Irvington Way	26.7									
075	3045 Irvington Way	Irvington Way	80.0									@dw
075	3045 Irvington Way	Irvington Way	53.3									
075	3046 Irvington Way	Knollwood Way	26.7									
075	3046 Irvington Way	Knollwood Way	80.0									rock retaining wall @bow
075	3046 Irvington Way	Irvington Way	26.7									
075	3049 Irvington Way	Irvington Way	106.6									
075	3049 Irvington Way	Irvington Way		80.0					22		8	+22' curb
075	3049 Irvington Way	Knollwood Way	80.0									
075	10 Knollwood Ct	Knollwood Ct	53.3									
075	6 Knollwood Ct	Knollwood Ct	26.7									
075	3206 Knollwood Way	Knollwood Way	53.3									boulder retaining wall @bow
075	3210 Knollwood Way	Knollwood Way		48.0					8		8	+16' curb
075	3210 Knollwood Way	Knollwood Way	80.0									boulder retaining wall @bow
075	3210 Knollwood Way	Knollwood Way	80.0									@dw
075	3210 Knollwood Way	Knollwood Way		48.0							8	
075	3214 Knollwood Way	Knollwood Way	26.7									
075	3214 Knollwood Way	Knollwood Way	80.0									boulder retaining wall @bow
075	3217 Knollwood Way	Knollwood Way	26.7									
075	3217 Knollwood Way	Knollwood Way	26.7									
075	3218 Knollwood Way	Knollwood Way	106.6									
075	3221 Knollwood Way	Knollwood Way	26.7									
075	3221 Knollwood Way	Knollwood Way	26.7									
075	3221 Knollwood Way	Knollwood Way	26.7									
075	3222 Knollwood Way	Knollwood Way	26.7									
075	3222 Knollwood Way	Knollwood Way	106.6									
075	3225 Knollwood Way	Knollwood Way	53.3									@dw, asphalt @d/w & apron
075	3229 Knollwood Way	Knollwood Way	80.0									
075	3229 Knollwood Way	Knollwood Way	26.7									
075	3230 Knollwood Way	Knollwood Ct	53.3									
075	3230 Knollwood Way	Knollwood Way	53.3									
075	3230 Knollwood Way	Knollwood Way	26.7									
075	3233 Knollwood Way	Knollwood Way	26.7									
075	3233 Knollwood Way	Knollwood Way	80.0									@dw, asphalt d/w & apron
075	3237 Knollwood Way	Knollwood Way	80.0									@dw, asphalt @d/w & apron
075	3237 Knollwood Way	Knollwood Way		48.0							8	+20' curb
075	2921 Landmark Pl	Landmark Pl		30.0								7" @d/w, asphalt @bow
075	2506 McDivitt Rd	McDivitt Rd	106.6									Bristol Arms Apt
075	2509 McDivitt Rd	McDivitt Rd	80.0									Arbor Covenant Church
075	2509 McDivitt Rd	McDivitt Rd	26.7									Arbor Covenant Church
075	2509 McDivitt Rd	McDivitt Rd	53.3									
075	2601 McDivitt Rd	McDivitt Rd	34.6									
075	2601 McDivitt Rd	McDivitt Rd	53.3									
075	2609 McDivitt Rd	McDivitt Rd	80.0									
075	2617 McDivitt Rd	McDivitt Rd	32.0									
075	2702 McDivitt Rd	McDivitt Rd		26.7								7" @dw, asphalt @bow
075	2702 McDivitt Rd	McDivitt Rd	80.0									
075	2707 McDivitt Rd	McDivitt Rd	26.7									

District 14 Sidewalk Repairs
Contract #8987

Ward	Address	Frontage	Remove & Replace 5" Sidewalk (SF)	Remove & Replace 7" Sidewalk (SF)	5" New Sidewalk (SF)	7" New Sidewalk (SF)	Remove Concrete SW & Drive (SF)	Bus Pads (SF)	Remove & Replace C&G (LF)	Adj. MH (EA)	Detectable Warning Field (SF)	Comments
075	2710 McDivitt Rd	McDivitt Rd	80.0									
075	2710 McDivitt Rd	McDivitt Rd	26.7									
075	2713 McDivitt Rd	McDivitt Rd	80.0									
075	2717 McDivitt Rd	Ashford Ln	26.7									
075	2717 McDivitt Rd	McDivitt Rd	80.0									
075	2717 McDivitt Rd	McDivitt Rd	26.7									
075	2720 McDivitt Rd	McDivitt Rd	32.0									7" @dw, asphalt @bow
075	2720 McDivitt Rd	Ashford Ln	106.6									Arbor Arms Apt
075	2720 McDivitt Rd	Ashford Ln	32.0									Adj. gas valve in s/w
075	2720 McDivitt Rd	McDivitt Rd	136.5							8		Arbor Arms Apt
075	2720 McDivitt Rd	Ashford Ln	53.3									Arbor Arms Apt
075	2720 McDivitt Rd	McDivitt Rd	26.7									Arbor Arms Apt
075	2720 McDivitt Rd	McDivitt Rd	26.7									7" @dw, asphalt @bow, Arbor Arms Apt
075	2720 McDivitt Rd	McDivitt Rd	26.7									Arbor Arms Apt
075	3459 Monroe St	Manitou Way	0.0						12			+12' curb, on Manitou Island, west side of Manitou Way @ Nakoma Rd
075	3459 Monroe St	Nakoma Rd	0.0				40.0					(14-09) E side of Nakoma Rd, N of Manitou Way. Bus pad only (approx. 10'x4').
075	3459 Monroe St	Monroe St	30.4									near ramp @ Monroe St/Copeland St
075	3459 Monroe St	Manitou Way	0.0						13			+13' curb, on Manitou Way, east side of Manitou Way @ Nakoma Rd
075	3459 Monroe St	Nakoma Rd	144.0									across from 3726
075	2902 Nottingham Way	Ashford Ln	53.3									
075	2902 Nottingham Way	Nottingham Way	26.7									@dw
075	2902 Nottingham Way	Nottingham Way	32.0									
075	2905 Nottingham Way	Nottingham Way	58.6									
075	2906 Nottingham Way	Nottingham Way	106.6									
075	2910 Nottingham Way	Nottingham Way	16.0									
075	2913 Nottingham Way	Nottingham Way	80.0									pl@2914, 2 stones total
075	2913 Nottingham Way	Nottingham Way	53.3									@dw, asphalt @d/w & apron
075	2914 Nottingham Way	Nottingham Way	85.3									adj. gas valve in s/w
075	2914 Nottingham Way	Nottingham Way	42.6									pl@2910, 2 stones total
075	2918 Nottingham Way	Nottingham Way	53.3									
075	3001 Nottingham Way	Nottingham Way	26.7									@dw
075	3001 Nottingham Way	Nottingham Way	26.7									
075	3002 Nottingham Way	Nottingham Way	53.3									
075	3005 Nottingham Way	Nottingham Way	26.7									
075	3006 Nottingham Way	Nottingham Way	26.7									
075	3009 Nottingham Way	Nottingham Way	26.7									
075	3009 Nottingham Way	Nottingham Way	80.0									@dw, asphalt @bow
075	3010 Nottingham Way	Nottingham Way	26.7									
075	3010 Nottingham Way	Nottingham Way	58.6									
075	3013 Nottingham Way	Nottingham Way	80.0									@dw
075	3013 Nottingham Way	Nottingham Way	186.6									
075	3101 Nottingham Way	Nottingham Way	53.3									@dw
075	3102 Nottingham Way	Nottingham Way	53.3									boulder retaining wall @bow
075	3102 Nottingham Way	Nottingham Way	26.7									@dw
075	3105 Nottingham Way	Nottingham Way	58.6									
075	3106 Nottingham Way	Nottingham Way	53.3									boulder retaining wall @bow

District 14 Sidewalk Repairs
Contract #8987

Ward	Address	Frontage	Remove & Replace 5" Sidewalk (SF)	Remove & Replace 7" Sidewalk (SF)	5" New Sidewalk (SF)	7" New Sidewalk (SF)	Remove Concrete SW & Drive (SF)	Bus Pads (SF)	Remove & Replace C&G (LF)	Adj. MH (EA)	Detectable Warning Field (SF)	Comments
075	3106 Nottingham Way	Nottingham Way	26.7									boulder retaining wall @bow
075	3106 Nottingham Way	Nottingham Way	85.3									near d/w, boulder retaining wall @bow
075	18 Pelham Ct	Pelham Ct	32.0									@dw, asphalt @bow
075	22 Pelham Ct	Pelham Rd	85.3									
075	22 Pelham Ct	Pelham Rd	80.0									
075	22 Pelham Ct	Pelham Rd	26.7									
075	22 Pelham Ct	Pelham Rd	26.7									
075	2909 Pelham Rd	Pelham Rd	58.6									pl@2909, 3 stones total
075	2909 Pelham Rd	Pelham Rd	21.3									pl@2905, 3 stones total
075	2910 Pelham Rd	Pelham Rd	53.3									pl@2914, 3 stones total
075	2910 Pelham Rd	Pelham Rd	106.6									@dw
075	2914 Pelham Rd	Pelham Rd	26.7									pl@2910, 3 stones total
075	2914 Pelham Rd	Pelham Rd	26.7									
075	2916 Pelham Rd	Pelham Rd	133.3									
075	2920 Pelham Rd	Pelham Rd	80.0									
075	2920 Pelham Rd	Pelham Rd	26.7									@dw, stamped/colored conc. @bow (USE CAUTION)
075	3002 Pelham Rd	Pelham Rd	26.7									
075	3010 Pelham Rd	Pelham Rd	32.0									
075	3013 Pelham Rd	Pelham Rd	106.6									
075	3014 Pelham Rd	Pelham Rd	32.0									
075	3014 Pelham Rd	Pelham Rd	133.3									@dw, pl@3018, 7 stones total
075	3014 Pelham Rd	Pelham Rd	26.7									
075	3018 Pelham Rd	Pelham Rd	53.3									priv.-s/w @bow
075	3018 Pelham Rd	Pelham Ct	80.0									
075	3018 Pelham Rd	Pelham Ct	53.3									pl@3014, 7 stones total
075	3106 Pelham Rd	Pelham Rd	53.3									near water fountain
075	3109 Pelham Rd	Pelham Rd	26.7									
075	3109 Pelham Rd	Derby Down	133.3									
075	3109 Pelham Rd	Pelham Rd	53.3									
075	3109 Pelham Rd	Wimbledon Way	26.7									
075	3109 Pelham Rd	Heatherdell Ln	16.0									
075	3109 Pelham Rd	Wimbledon Way	69.3									pl@3306 Heatherdell, 3 stones total, Arbor Hills Park
075	3109 Pelham Rd	Wimbledon Way	26.7									Arbor Hills Park, pl@3313 Derby Down, 5 stones total
075	3109 Pelham Rd	Derby Down	106.6									Arbor Hills Park, pl@2902 Wimbledon Way, 4 stones total
075	3110 Pelham Rd	Derby Down	53.3									
075	3114 Pelham Rd	Pelham Rd	26.7									
075	2699 Post Rd	Post Rd	26.7									bike path frontage, south side of Post rd
075	2701 Post Rd	Post Rd	58.6									@dw, asphalt @d/w & apron
075	2702 Post Rd	Post Rd	32.0									
075	2702 Post Rd	Post Rd	26.7									
075	2702 Post Rd	Churchill Dr	178.2									pl@3209 Churchill, 7 stones total
075	2705 Post Rd	Post Rd	58.6									@dw, @pl to 2709, asphalt @ bow, 4 stones total
075	2705 Post Rd	Post Rd	58.6									
075	2705 Post Rd	Post Rd	32.0									
075	2706 Post Rd	Post Rd	26.7									
075	2709 Post Rd	Post Rd	26.7									
075	2709 Post Rd	Post Rd	53.3									@pl to 2705, 4 stones total

District 14 Sidewalk Repairs
Contract #8987

Ward	Address	Frontage	Remove & Replace 5" Sidewalk (SF)	Remove & Replace 7" Sidewalk (SF)	5" New Sidewalk (SF)	7" New Sidewalk (SF)	Remove Concrete SW & Drive (SF)	Bus Pads (SF)	Remove & Replace C&G (LF)	Adj. MH (EA)	Detectable Warning Field (SF)	Comments
075	2710 Post Rd	Greenway Vw	32.0									Greenway frontage east of 2609-2611 @dw
075	2713 Post Rd	Irvington Way	53.3						11			11' curb @ corner
075	2713 Post Rd	Irvington Way	0.0									heaved by private tree
075	2713 Post Rd	Irvington Way	106.6									
075	2713 Post Rd	Irvington Way	53.3									
075	2714 Post Rd	Todd Dr	133.3									
075	2714 Post Rd	Todd Dr	80.0									
075	2801 Post Rd	Irvington Way	26.7									top of ramp
075	2801 Post Rd	Post Rd		42.0								
075	2801 Post Rd	Post Rd	106.6									
075	2802 Post Rd	Todd Dr	37.3									
075	2805 Post Rd	Post Rd	26.7									
075	2806 Post Rd	Post Rd	26.7									wooden fence @bow
075	2806 Post Rd	Post Rd	80.0									
075	2809 Post Rd	Post Rd	26.7									
075	2810 Post Rd	Post Rd	26.7									
075	2901 Post Rd	Post Rd	26.7									
075	2901 Post Rd	Post Rd	80.0									
075	2905 Post Rd	Post Rd	26.7									
075	2905 Post Rd	Post Rd	26.7									
075	2906 Post Rd	Post Rd	26.7									@dw, asphalt @d/w & apron
075	2909 Post Rd	Post Rd	53.3									@dw, asphalt d/w & apron
075	2913 Post Rd	Post Rd	53.3									@dw, asphalt @dw & apron
075	2913 Post Rd	Post Rd	26.7									
075	2914 Post Rd	Post Rd	26.7									
075	2917 Post Rd	Post Rd	26.7									
075	2918 Post Rd	Post Rd	106.6									
075	3005 Post Rd	Post Rd	80.0									
075	3009 Post Rd	Post Rd	186.6									boulder retaining wall @bow
075	3010 Post Rd	Post Rd	26.7									
075	3017 Post Rd	Post Rd	26.7									pl@3021, 2 stones total
075	3018 Post Rd	Post Rd	58.6									@dw, asphalt @bow, heaved by private tree
075	3021 Post Rd	Post Rd	42.6									pl@3025, 2 stones total
075	3021 Post Rd	Post Rd	26.7									pl@3017, 2 stones total
075	3022 Post Rd	Post Rd	53.3									@dw, pavers @bow
075	3025 Post Rd	Post Rd	58.6									
075	3025 Post Rd	Post Rd	16.0									pl@3201, 2 stones total
075	3025 Post Rd	Post Rd	32.0									
075	3026 Post Rd	Post Rd	53.3									landscape edging @bow
075	3102 Sandwood Way	Sandwood Way	85.3									priv. s/w @bow
075	3102 Sandwood Way	Sandwood Way	80.0									
075	3202 Sandwood Way	Sandwood Way	26.7									
075	3213 Sandwood Way	Sandwood Way	26.7									
075	3213 Sandwood Way	Sandwood Way	53.3									
075	3214 Sandwood Way	Sandwood Way	133.3									
075	3214 Sandwood Way	Sandwood Way	26.7									boulder retaining wall @bow
075	3217 Sandwood Way	Sandwood Way	80.0									boulder retaining wall @bow
075	3217 Sandwood Way	Sandwood Way	26.7									
075	3217 Sandwood Way	Sandwood Way	53.3									

District 14 Sidewalk Repairs
Contract #8987

Ward	Address	Frontage	Remove & Replace 5" Sidewalk (SF)	Remove & Replace 7" Sidewalk (SF)	5" New Sidewalk (SF)	7" New Sidewalk (SF)	Remove Concrete SW & Drive (SF)	Bus Pads (SF)	Remove & Replace C&G (LF)	Adj. MH (EA)	Detectable Warning Field (SF)	Comments
075	3301 Sandwood Way	Sandwood Way	26.7									
075	3301 Sandwood Way	Sandwood Way	106.6									
075	3302 Sandwood Way	Sandwood Way	26.7									
075	3302 Sandwood Way	Sandwood Way	95.9									pl@3306, 4 stones total
075	3305 Sandwood Way	Sandwood Way	106.6									
075	3305 Sandwood Way	Sandwood Way	106.6									pl@3302, 4 stones total
075	3306 Sandwood Way	Sandwood Way	16.0									
075	3309 Sandwood Way	Sandwood Way	26.7									
075	3310 Sandwood Way	Sandwood Way	26.7									
075	3310 Sandwood Way	Sandwood Way	26.7									
075	3310 Sandwood Way	Sandwood Way	159.9									pl@3314, 9 stones total
075	3314 Sandwood Way	Sandwood Way	80.0									pl@3310, 9 stones total
075	3314 Sandwood Way	Sandwood Way	53.3									
075	3318 Sandwood Way	Sandwood Way	26.7									
075	2702 Todd Dr	Todd Dr	56.0									Sidewalk under W Beilaine bridge, west side, across from 7-11 gas station, Elec HH in s/w, adjust?
075	2702 Todd Dr	Todd Dr	40.0									Sidewalk under W Beilaine bridge, west side, across from 2702 Todd Dr, united brick & fireplace
075	2702 Todd Dr	Todd Dr	104.0									Sidewalk under W Beilaine bridge, west side, across from 7-11 gas station, stop light base in s/w
075	2702 Todd Dr	Todd Dr	56.0									Sidewalk under W Beilaine bridge, west side, across from 2702 Todd Dr, Elec HH in s/w, adjust?
075	2702 Todd Dr	Todd Dr	70.0								8	Sidewalk under W Beilaine bridge, west side, across from 2702 Todd Dr
075	2702 Todd Dr	Todd Dr	40.3									Sidewalk under W Beilaine bridge, west side, across from 2702 Todd Dr, terrace conc behind inlets
075	2810 Todd Dr	Todd Dr	25.0									empty parking lot south of 7-11, asphalt in terrace
075	2810 Todd Dr	Todd Dr	25.0									empty parking lot south of 7-11
075	2810 Todd Dr	Todd Dr	130.0									asphalt @bow
075	2810 Todd Dr	Todd Dr	80.0									empty parking lot south of 7-11, asphalt in terrace
075	2810 Todd Dr	Todd Dr	55.0									7" @ d/w, asphalt @bow, pl@2810 Todd Dr, 3 stones total, empty parking lot
075	2810 Todd Dr	Todd Dr	30.0									empty parking lot south of 7-11, asphalt in terrace
075	2815 Todd Dr	Todd Dr	26.7									laundry mat, 7 stones total, 7" @dw, asphalt @bow
075	2815 Todd Dr	Todd Dr	159.9									laundry mat, 7 stones total
075	2821 Todd Dr	McDivitt Rd	53.3									Reach Dane, 7" @dw, asphalt @bow
075	2821 Todd Dr	McDivitt Rd	26.7									Reach Dane
075	2821 Todd Dr	Todd Dr	106.6									heaved by private tree
075	2821 Todd Dr	Todd Dr	76.0								8	Damaged DWF
075	2821 Todd Dr	McDivitt Rd	26.7									Reach Dane, 7" @dw, asphalt @bow
075	2917 Todd Dr	Todd Dr	26.7									7" @ dw, asphalt @apron & d/w
075	2925 Todd Dr	Todd Dr	133.3									pl@ 2938, 4 stones total
075	2934 Todd Dr	Todd Dr	26.7									
075	2934 Todd Dr	Todd Dr	26.7									
075	2937 Todd Dr	Todd Dr	133.3									
075	2937 Todd Dr	Todd Dr	106.6									
075	2938 Todd Dr	Todd Dr	80.0									pl@ 2934, 4 stones total
075	2938 Todd Dr	Todd Dr	85.3									
075	2938 Todd Dr	Todd Dr	32.0									@dw, asphalt @bow & apron

District 14 Sidewalk Repairs
Contract #8987

Ward	Address	Frontage	Remove & Replace 5" Sidewalk (SF)	Remove & Replace 7" Sidewalk (SF)	5" New Sidewalk (SF)	7" New Sidewalk (SF)	Remove Concrete SW & Drive (SF)	Bus Pads (SF)	Remove & Replace C&G (LF)	Adj. MH (EA)	Deletable Warning Field (SF)	Comments
075	3002 Todd Dr	Todd Dr	26.7									@dw, asphalt @bow
075	3005 Todd Dr	Todd Dr	133.3									@dw
075	3006 Todd Dr	Todd Dr	32.0									
075	3009 Todd Dr	Todd Dr	80.0									
075	3009 Todd Dr	Todd Dr	133.3									
075	3013 Todd Dr	Todd Dr	53.3									
075	3022 Todd Dr	Todd Dr	69.3									pl@3026, 5 stones total
075	3025 Todd Dr	Todd Dr	26.7									
075	3025 Todd Dr	Todd Dr	42.6									pl@3101, 3 stones total
075	3026 Todd Dr	Todd Dr	69.3									pl@3022, 5 stones total
075	3026 Todd Dr	Todd Dr			19.5							waterway
075	3026 Todd Dr	Todd Dr	106.6									pl@3025, 3 stones total
075	3101 Todd Dr	Todd Dr	37.3									
075	3102 Todd Dr	Todd Dr	26.7									
075	3102 Todd Dr	Pelham Rd	95.9									pl@3101 Ashford, 6 stones total
075	3105 Todd Dr	Todd Dr	80.0									@dw
075	3105 Todd Dr	Todd Dr	159.9									
075	3106 Todd Dr	Todd Dr	26.7									
075	3106 Todd Dr	Todd Dr	26.7									@dw, asphalt @bow & apron
075	3109 Todd Dr	Todd Dr	32.0									
075	3109 Todd Dr	Todd Dr	42.6									pl@3113, 2 stones total
075	3113 Todd Dr	Todd Dr	10.7									pl@3109, 2 stones total
075	3117 Todd Dr	Todd Dr	80.0									
075	3117 Todd Dr	Todd Dr	32.0									
075	3121 Todd Dr	Todd Dr	53.3									
075	3122 Todd Dr	Ashford Ln	159.9									
075	3125 Todd Dr	Todd Dr	106.6									
075	3206 Todd Dr	Todd Dr	26.7									
075	3209 Todd Dr	Todd Dr	32.0									
075	3301 Westview Ln	Westview Ln	53.3									
075	3301 Westview Ln	Westview Ln	53.3									
075	3301 Westview Ln	Westview Ln	53.3									
075	3306 Westview Ln	Westview Ln	186.6									@dw, block retaining wall @bow
075	3310 Westview Ln	Westview Ln	64.0									@dw
075	3310 Westview Ln	Westview Ln	80.0									stone retaining wall @bow
075	3314 Westview Ln	Westview Ln	32.0									sprinkler system @fow in terrace
075	3314 Westview Ln	Westview Ln	106.6									
075	3317 Westview Ln	Westview Ln	26.7									
075	3317 Westview Ln	Westview Ln	26.7									@dw, asphalt @bow
075	3318 Westview Ln	Westview Ln	26.7									priv. s/w @bow
075	3325 Westview Ln	Westview Ln	106.6									
075	3325 Westview Ln	Westview Ln	53.3									@dw, asphalt @d/w & apron
075	3330 Westview Ln	Westview Ln	186.6									
075	3334 Westview Ln	Westview Ln	26.7									Knollwood Conservation Park
075	3338 Westview Ln	Westview Ln	53.3									
075	3338 Westview Ln	Westview Ln	53.3									
075	3341 Westview Ln	Knollwood Ct	26.7	80.0					19		8	+19' curb
075	3341 Westview Ln	Westview Ln										

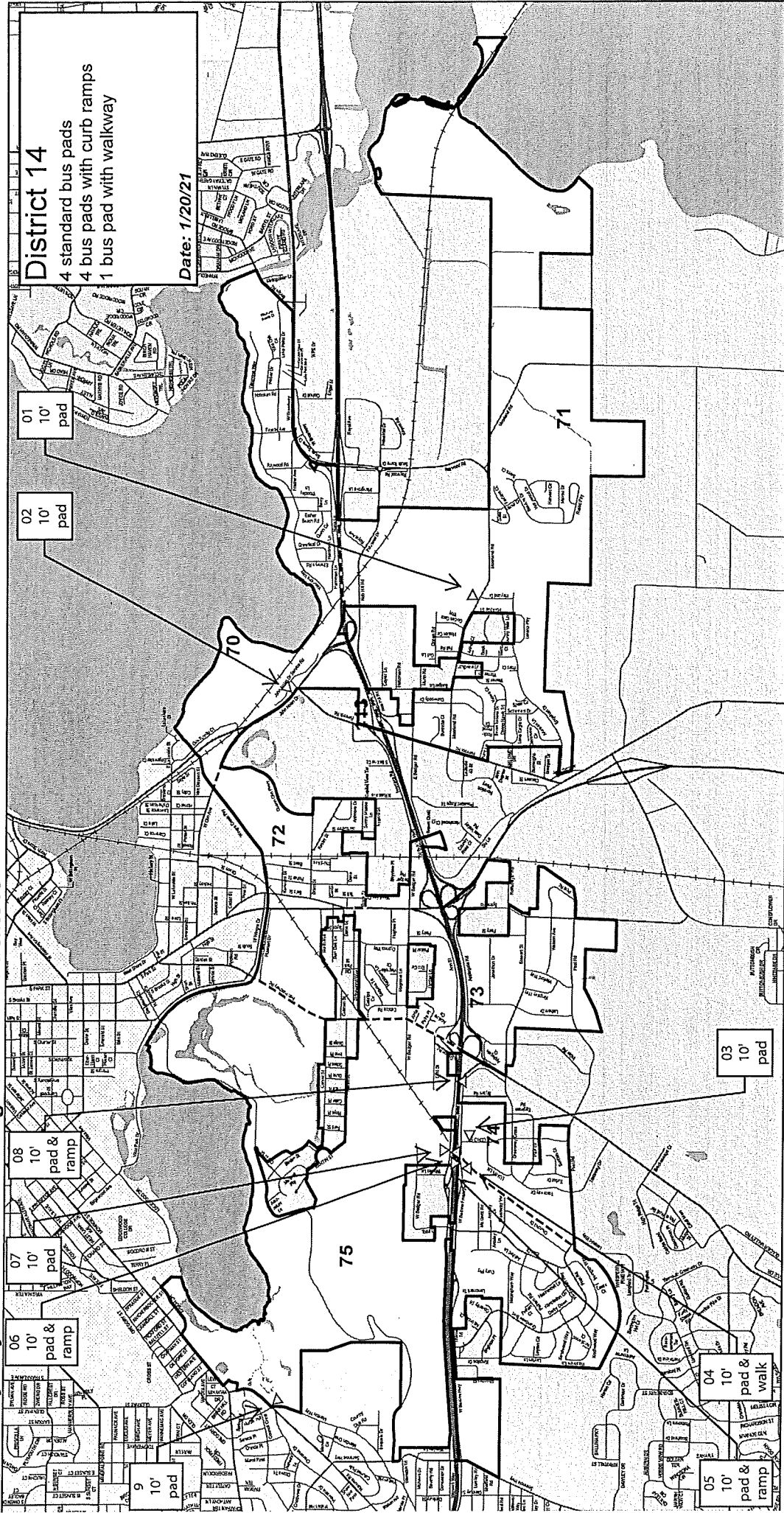

District 14 Sidewalk Repairs
Contract #8987

Ward	Address	Frontage	Remove & Replace 5" Sidewalk (SF)	Remove & Replace 7" Sidewalk (SF)	5" New Sidewalk (SF)	7" New Sidewalk (SF)	Remove Concrete SW & Drive (SF)	Bus Pads (SF)	Remove & Replace C&G (LF)	Adj. MH (EA)	Detectable Warning Field (SF)	Comments
075	3341 Westview Ln	Westview Ln	80.0									
075	3342 Westview Ln	Westview Ln	133.3									
075	2801 Wimbleton Way	Todd Dr	53.3									
075	2802 Wimbleton Way	Todd Dr	53.3									
075	2802 Wimbleton Way	Wimbleton Way	213.2									@dw, asphalt @bow & apron
075	2806 Wimbleton Way	Heatherdell Ln	213.2									@dw, asphalt @d/w & apron
075	2813 Wimbleton Way	Wimbleton Way	106.6									
075	2901 Wimbleton Way	Wimbleton Way	80.0									
075	2902 Wimbleton Way	Heatherdell Ln	26.7									
075	2902 Wimbleton Way	Wimbleton Way	26.7									
075	2902 Wimbleton Way	Wimbleton Way	202.5									
075	2902 Wimbleton Way	Heatherdell Ln	133.3									
075	2902 Wimbleton Way	Wimbleton Way	80.0									priv. s/w @bow, paver terrace walk
075	2909 Wimbleton Way	Wimbleton Way					37.5					pl@3109 pelham(arbor hills park), 4 stones total
075	2909 Wimbleton Way	Wimbleton Way	32.0									terrace concrete, remove only
075	2913 Wimbleton Way	Wimbleton Way	26.7									
075	2913 Wimbleton Way	Wimbleton Way					37.5					terrace concrete, remove only
075	2913 Wimbleton Way	Wimbleton Way	80.0									
075	2917 Wimbleton Way	Wimbleton Way	133.3									
			87080.7	11903.0	268.0	150.5	251.3	805.0	508.0	9.0	672.0	

City of Madison Aldermanic District 14 and Wards

Effective January 1, 2012

Prepared by City of Madison Planning Division on 4/5/2016



Metro Bus Pad Improvements
Contract #8987

Map	Stop ID	Site Address	Frontage	Location	Bus Pads (SF)	Sidewalk (SF)	R&R 5" SW (SF)	7" Sidewalk (SF)	R&R C&G (LF)	Comments
14-01	3588	1109 Moorland Rd	Moorland Rd	N side of Moorland Rd, W of Wayland Dr			60			R&R existing bus pad
14-02	0243	1702 Rimrock Rd	John Nolen Dr	E side of John Nolen Dr, N of Rimrock Rd			75			R&R part of existing bus pad
14-03	4787	2009 W Beltline Hwy	Coho St	E side of Coho St, S of W Beltline Hwy Frontage Rd	60					Bus pad only
14-04	NEW	2201 W Beltline Hwy	W Beltline Hwy Frontage Rd	S side of W Beltline Hwy Frontage Rd, W of Cannonball Path ped bridge	60	200				Bus pad and walkway
14-05	NEW	2201 W Beltline Hwy	W Beltline Hwy Frontage Rd	N side of W Beltline Hwy Frontage Rd, W of Cannonball Path ped bridge	100	25		35	12	Bus pad, ramp
14-06	NEW	1998 W Beltline Hwy	W Beltline Hwy Frontage Rd	S side of W Beltline Hwy Frontage Rd, at Cannonball Path ped bridge	100	25		35	12	Bus pad, ramp
14-07	NEW	1998 W Beltline Hwy	W Beltline Hwy Frontage Rd	N side of W Beltline Hwy Frontage Rd, at Cannonball Path ped bridge	70					Bus pad only
14-08	NEW	1602 W Beltline Hwy	W Beltline Hwy Frontage Rd	S side of W Beltline Hwy Frontage Rd, across from Super 8 Motel	100	25		35	12	Bus pad, ramp
14-09	NEW	3459 Monroe St	Nakoma Rd	E side of Nakoma Rd, N of Manitou Way	40					Bus pad only
					530	275	135	105	36	

SECTION E: BIDDERS ACKNOWLEDGEMENT

CONTRACT TITLE

CONTRACT NO. 8987

Bidder must state a Unit Price and Total Bid for each item. The Total Bid for each item must be the product of quantity, by Unit Price. The Grand Total must be the sum of the Total Bids for the various items. In case of multiplication errors or addition errors, the Grand Total with corrected multiplication and/or addition shall determine the Grand Total bid for each contract. The Unit Price and Total Bid must be entered numerically in the spaces provided. All words and numbers shall be written in ink.

- The undersigned having familiarized himself/herself with the Contract documents, including Advertisement for Bids, Instructions to Bidders, Form of Proposal, City of Madison Standard Specifications for Public Works Construction - 2021 Edition thereto, Form of Agreement, Form of Bond, and Addenda issued and attached to the plans and specifications on file in the office of the City Engineer, hereby proposes to provide and furnish all the labor, materials, tools, and expendable equipment necessary to perform and complete in a workmanlike manner the specified construction on this project for the City of Madison; all in accordance with the plans and specifications as prepared by the City Engineer, including Addenda to the Contract Nos. _____ through _____ issued thereto, at the prices for said work as contained in this proposal. (Electronic bids submittals shall acknowledge addendum under Section E and shall not acknowledge here)
- If awarded the Contract, we will initiate action within seven (7) days after notification or in accordance with the date specified in the contract to begin work and will proceed with diligence to bring the project to full completion within the number of work days allowed in the Contract or by the calendar date stated in the Contract.
- The undersigned Bidder or Contractor certifies that he/she is not a party to any contract, combination in form of trust or otherwise, or conspiracy in restraint of trade or commerce or any other violation of the anti-trust laws of the State of Wisconsin or of the United States, with respect to this bid or contract or otherwise.
- I hereby certify that I have met the Bid Bond Requirements as specified in Section 102.5. (IF BID BOND IS USED, IT SHALL BE SUBMITTED ON THE FORMS PROVIDED BY THE CITY. FAILURE TO DO SO MAY RESULT IN REJECTION OF THE BID).
- I hereby certify that all statements herein are made on behalf of Raymond P. Cattell Inc. (name of corporation, partnership, or person submitting bid) a corporation organized and existing under the laws of the State of WISCONSIN a partnership consisting of _____; an individual trading as _____; of the City of MADISON State of WISCONSIN; that I have examined and carefully prepared this Proposal, from the plans and specifications and have checked the same in detail before submitting this Proposal; that I have fully authority to make such statements and submit this Proposal in (its, their) behalf; and that the said statements are true and correct.

[Signature]
SIGNATURE


Secretary
TITLE, IF ANY

Sworn and subscribed to before me this 10th day of March, 2021.

[Signature]
(Notary Public or other officer authorized to administer oaths)

My Commission Expires 3-11-22

Bidders shall not add any conditions or qualifying statements to this Proposal.



Contract 8987 – Raymond P. Cattell, Inc.

Section F: Best Value Contracting (BVC)

This section is a required document for the bid to be considered complete. There are two methods for completing the Best Value Contracting (BVC) form. Method one: The form can be filled out online and submitted to this site to be included with your electronic bid. Method two: The form can be downloaded from the site and submitted by hand to the City of Madison.

Method of Submittal for BVC (click in box below to choose) *

I will submit Bid Express fillable online form (BVC).

Best Value Contracting

1. The Contractor shall indicate the non-apprenticeable trades used on this contract.

2. Madison General Ordinance (M.G.O.), 33.07(7), does provide for some exemptions from the active apprentice requirement. Apprenticeable trades are those trades considered apprenticeable by the State of Wisconsin. Please check applicable box if you are seeking an exemption.

- Contractor has a total skilled workforce of four or less individuals in all apprenticeable trades combined.
- No available trade training program; The Contractor has been rejected by the only available trade training program, or there is no trade training program within 90 miles.
- Contractor is not using an apprentice due to having a journey worker on layoff status, provided the journey worker was employed by the contractor in the past six months.
- First time contractor on City of Madison Public Works contract requests a onetime exemption but intends to comply on all future contracts and is taking steps typical of a "good faith" effort.
- Contractor has been in business less than one year.
- Contractor doesn't have enough journeyman trade workers to qualify for a trade training program in that respective trade.
- An exemption is granted in accordance with a time period of a "Documented Depression" as defined by the State of Wisconsin.

3. The Contractor shall indicate on the following section which apprenticeable trades are to be used on this contract. Compliance with active apprenticeship, to the extent required by M.G.O. 33.07(7), shall be satisfied by documentation from an applicable trade training body; an apprenticeship contract with the Wisconsin Department of Workforce Development or a similar agency in another state; or the U.S Department of Labor. This documentation is required prior to the Contractor beginning work on the project site.

The Contractor has reviewed the list and shall not use any apprenticeable trades on this project.

LIST APPRENTICABLE TRADES (check all that apply to your work to be performed on this contract)

- BRICKLAYER
- CARPENTER
- CEMENT MASON / CONCRETE FINISHER
- CEMENT MASON (HEAVY HIGHWAY)
- CONSTRUCTION CRAFT LABORER
- DATA COMMUNICATION INSTALLER
- ELECTRICIAN
- ENVIRONMENTAL SYSTEMS TECHNICIAN / HVAC SERVICE TECH/HVAC INSTALL / SERVICE
- GLAZIER
- HEAVY EQUIPMENT OPERATOR / OPERATING ENGINEER
- INSULATION WORKER (HEAT and FROST)
- IRON WORKER
- IRON WORKER (ASSEMBLER, METAL BLDGS)
- PAINTER and DECORATOR
- PLASTERER
- PLUMBER
- RESIDENTIAL ELECTRICIAN
- ROOFER and WATER PROOFER
- SHEET METAL WORKER
- SPRINKLER FITTER
- STEAMFITTER
- STEAMFITTER (REFRIGERATION)
- STEAMFITTER (SERVICE)
- TAPER and FINISHER
- TELECOMMUNICATIONS (VOICE, DATA and VIDEO) INSTALLER-TECHNICIAN
- TILE SETTER

ANNUAL CONSTRUCTION & RECONSTRUCTION OF CONCRETE SIDEWALK &
INCIDENTAL CONCRETE CURB & GUTTER WORK ORDERED (DISTRICT 14) BY
THE COMMON COUNCIL
CONTRACT NO. 8987

Small Business Enterprise Compliance Report

This information may be submitted electronically through
Bid Express or submitted with bid in sealed envelope.

Cover Sheet

Prime Bidder Information

Company: Raymond P. Cattell Inc.
Address: 2401 Vendroy Road, MADISON WISCONSIN 53718
Telephone Number: 608-222-3180 Fax Number: 608-222-2753
Contact Person/Title: Lee Mackesey

Prime Bidder Certification

I, Arthur Mackesey, Secretary of
Name Title
Raymond P. Cattell Inc. certify that the information
Company

contained in this SBE Compliance Report is true and correct to the best of my knowledge and belief.

[Signature]
Witness Signature

[Signature]
Bidder's Signature

3-10-2021
Date

**ANNUAL CONSTRUCTION & RECONSTRUCTION OF CONCRETE SIDEWALK &
INCIDENTAL CONCRETE CURB & GUTTER WORK ORDERED (DISTRICT 14) BY
THE COMMON COUNCIL
CONTRACT NO. 8987**

Small Business Enterprise Compliance Report

Summary Sheet

SBE Subcontractors Who Are NOT Suppliers

Name(s) of SBEs Utilized	Type of Work	% of Total Bid Amount
<i>Mike Schlobohm Trucking</i>	<i>Trucking</i>	<i>5%</i>
		%
		%
		%
		%
		%
		%
		%
		%
		%
		%
		%
		%
		%
		%
		%
		%
		%
		%
		%
Subtotal SBE who are NOT suppliers:		<u><i>5%</i></u>

SBE Subcontractors Who Are Suppliers

Name(s) of SBEs Utilized	Type of Work	% of Total Bid Amount
		%
		%
		%
		%
		%
		%
		%
		%
		%
		%
Subtotal Contractors who are suppliers:	_____ % x 0.6 = _____	% (discounted to 60%)
Total Percentage of SBE Utilization:	<u><i>5%</i></u>	%.

**ANNUAL CONSTRUCTION & RECONSTRUCTION OF SIDEWALK AND INCIDENTAL
CONCRETE CURB & GUTTER WORK ORDERED (DISTRICT 14) BY THE COMMON COUNCIL**

CONTRACT NO. 8987
DATE: 3/11/2021

Raymond P. Cattell, Inc.

Item	Quantity	Price	Extension
Section B: Proposal Page			
10802 - ROOT CUTTING - SIDEWALK - L.F.	100.00	\$2.00	\$200.00
20101 - EXCAVATION CUT - C.Y.	20.00	\$20.00	\$400.00
20218 - CRUSHED STONE - TON	25.00	\$15.00	\$375.00
20221 - TOPSOIL - S.Y.	105.00	\$5.00	\$525.00
20302 - SAWCUT CONCRETE FULL DEPTH - L.F.	50.00	\$4.00	\$200.00
20303 - SAWCUT ASPHALT PAVEMENT - L.F.	25.00	\$2.00	\$50.00
20323 - REMOVE CONCRETE SIDEWALK & DRIVE - S.F.	300.00	\$2.50	\$750.00
20327 - REMOVE TREE GRATE - EACH	4.00	\$200.00	\$800.00
20401 - CLEARING - I.D.	10.00	\$20.00	\$200.00
20406 - GRUBBING - I.D.	10.00	\$20.00	\$200.00
20501 - ADJUST SEWER ACCESS STRUCTURE - EACH	9.00	\$350.00	\$3,150.00
20502 - ADJUST CATCH BASIN - EACH	3.00	\$400.00	\$1,200.00
20701 - TERRACE SEEDING - S.Y.	105.00	\$5.00	\$525.00
21061 - EROSION MATTING, CLASS I, URBAN TYPE A - S.Y.	105.00	\$5.00	\$525.00
30101 - #4 EPOXY COATED PAVEMENT TIE - EACH	10.00	\$11.00	\$110.00
30301 - 5 INCH CONCRETE SIDEWALK - S.F.	300.00	\$6.60	\$1,980.00
30302 - 7 INCH CONCRETE SIDEWALK & DRIVE - S.F.	300.00	\$6.60	\$1,980.00
30330 - PROFILE SAWCUT - L.F.	20.00	\$33.00	\$660.00
30340 - CURB RAMP DETECTABLE WARNING FIELDS - S.F.	752.00	\$9.00	\$6,768.00
30501 - REMOVE AND REPLACE 5 INCH CONCRETE SIDEWALK - SIDEWALK REPLACEMENT PROGRAM - S.F.	90000.00	\$12.89	\$1,160,100.00
30502 - REMOVE AND REPLACE 7 INCH CONCRETE SIDEWALK & DRIVE - SIDEWALK REPLACEMENT PROGRAM - S.F.	12500.00	\$13.06	\$163,250.00
30503 - REMOVE AND REPLACE CONCRETE STEPS - SIDEWALK REPLACEMENT PROGRAM - S.F.	25.00	\$50.00	\$1,250.00
30504 - REMOVE EXISTING ASPHALT SIDEWALK & DRIVEWAY - SIDEWALK REPLACEMENT PROGRAM - S.F.	100.00	\$3.00	\$300.00
30505 - REMOVE AND REPLACE CONCRETE CURB & GUTTER - SIDEWALK REPLACEMENT PROGRAM - L.F.	550.00	\$50.00	\$27,500.00
30506 - RESET BRICK PAVERS - SIDEWALK REPLACEMENT PROGRAM - S.F.	200.00	\$30.00	\$6,000.00
40202 - HMA PAVEMENT 4 LT 58-28 S - SY	450.00	\$55.00	\$24,750.00
40364 - ADJUST INLET CASTING, TYPE "H" - RESURFACING - EACH	1.00	\$450.00	\$450.00
90001 - HES CONCRETE, REMOVE AND REPLACE 7 INCH CONCRETE SIDEWALK - SIDEWALK REPLACEMENT PROGRAM - S.F.	100.00	\$14.00	\$1,400.00
90002 - BUS PAD - S.F.	850.00	\$18.00	\$15,300.00
29 Items	Totals		\$1,420,898.00



Department of Public Works
Engineering Division
Robert F. Phillips, P.E., City Engineer
City-County Building, Room 115
210 Martin Luther King, Jr. Boulevard
Madison, Wisconsin 53703
Phone: (608) 266-4751
Fax: (608) 264-9275
engineering@cityofmadison.com
www.cityofmadison.com/engineering

Deputy City Engineer
Gregory T. Fries, P.E.

Deputy Division Manager
Kathleen M. Cryan

Principal Engineer 2
Christopher J. Pelykowski, P.E.
John S. Fahrney, P.E.

Principal Engineer 1
Christina M. Bachmann, P.E.
Mark D. Moder, P.E.
Janet Schmidt, P.E.
James M. Wolfe, P.E.

Facilities & Sustainability
Bryan Cooper, Principal Architect

Mapping Section Manager
Eric T. Pederson, P.S.

Financial Manager
Steven B. Danner-Rivers

BIENNIAL BID BOND

Raymond P. Cattell, Inc.

(a corporation of the State of Wisconsin)
(individual), (partnership), (hereinafter referred to as the "Principal") and
The Ohio Casualty Insurance Company

a corporation of the State of New Hampshire (hereinafter referred to as the "Surety") and licensed to do business in the State of Wisconsin, are held and firmly bound unto the City of Madison, Wisconsin (hereinafter referred to as the "City"), in the sum equal to the individual proposal guaranty amounts of the total bid or bids of the Principal herein accepted by the City, for the payment of which the Principal and the Surety hereby jointly and severally bind ourselves, our heirs, executors, administrators, successors and assigns.

The condition of this obligation is that the Principal has submitted to the City certain bids for projects from the time period of February 1, 2020 through February 1, 2022.

If the Principal is awarded the contract(s) by the City and, within the time and manner required by law after the prescribed forms are presented for its signature, the Principal enters into (a) written contract(s) in accordance with the bid(s), and files with the City its bond(s) guaranteeing faithful performance and payment for all labor and materials, as required by law, or if the City rejects all bids for the work described, then this obligation shall be null and void; otherwise, it shall remain in full force and effect.

In the event the Principal shall fail to execute and deliver the contract(s) or the performance and payment bond(s), all within the time specified or any extension thereof, the Principal and Surety agree jointly and severally to pay to the City within ten (10) calendar days of written demand a total equal to the sum of the individual proposal guaranty amounts of the total bid(s) as liquidated damages.

The Surety, for value received, hereby agrees that the obligations of it and its bond shall be in no way impaired or affected by any extension of time within which the City may accept a bid, and the Surety does hereby waive notice of any such extension.

This bond may be terminated by the Surety upon giving thirty (30) days written notice to the City of its intent to terminate this bond and to be released and discharged therefrom, but such termination shall not operate to relieve or discharge the Surety from any liability already accrued or which shall accrue before the expiration of such thirty (30) day period.

IN WITNESS WHEREOF, the Principal and the Surety have hereunto set their hands and seals, and such of them as are corporations have caused their corporate seals to be hereto affixed and these presents to be signed by their proper officers, on the day and year set forth below.

PRINCIPAL

Raymond P. Cattell, Inc.
COMPANY NAME AFFIX SEAL

11/21/19
DATE

By: [Signature] TREASURER
SIGNATURE AND TITLE

SURETY

The Ohio Casualty Insurance Company
COMPANY NAME AFFIX SEAL

November 19, 2019
DATE

By: [Signature] Attorney-in-Fact
SIGNATURE AND TITLE

This certifies that I have been duly licensed as an agent for the Surety in Wisconsin under National Provider No. 17134535 for the year 2020 and appointed as attorney in fact with authority to execute this bid bond, which power of attorney has not been revoked.

November 19, 2019
DATE

[Signature]
AGENT SIGNATURE

828 John Nolen Drive
ADDRESS

Madison, WI 53713
CITY, STATE AND ZIP CODE

608-273-0655
TELEPHONE NUMBER

Note to Surety and Principal: Any bid submitted which this bond guarantees may be rejected if the Power of Attorney form showing that the Agent of Surety is currently authorized to execute bonds on behalf of Surety is not attached to this bond.



This Power of Attorney limits the acts of those named herein, and they have no authority to bind the Company except in the manner and to the extent herein stated.

Liberty Mutual Insurance Company
The Ohio Casualty Insurance Company
West American Insurance Company

Certificate No: 8202117-969037

POWER OF ATTORNEY

KNOWN ALL PERSONS BY THESE PRESENTS: That The Ohio Casualty Insurance Company is a corporation duly organized under the laws of the State of New Hampshire, that Liberty Mutual Insurance Company is a corporation duly organized under the laws of the State of Massachusetts, and West American Insurance Company is a corporation duly organized under the laws of the State of Indiana (herein collectively called the "Companies"), pursuant to and by authority herein set forth, does hereby name, constitute and appoint, Richard F. Kekula, Michael J. Moore, Travis Schreiber, Lacey Endres, Tracy Krause, Michelle McLane, Dani Noble, Kim E. Schwenn, Trisha Stark, Julie Zimmerman

all of the city of Madison state of WI each individually if there be more than one named, its true and lawful attorney-in-fact to make, execute, seal, acknowledge and deliver, for and on its behalf as surety and as its act and deed, any and all undertakings, bonds, recognizances and other surety obligations, in pursuance of these presents and shall be as binding upon the Companies as if they have been duly signed by the president and attested by the secretary of the Companies in their own proper persons.

IN WITNESS WHEREOF, this Power of Attorney has been subscribed by an authorized officer or official of the Companies and the corporate seals of the Companies have been affixed thereto this 12th day of September, 2019.



Liberty Mutual Insurance Company
The Ohio Casualty Insurance Company
West American Insurance Company

By: David M. Carey
David M. Carey, Assistant Secretary

Not valid for mortgage, note, loan, letter of credit, currency rate, interest rate or residual value guarantees.

State of PENNSYLVANIA
County of MONTGOMERY ss

On this 12th day of September, 2019 before me personally appeared David M. Carey, who acknowledged himself to be the Assistant Secretary of Liberty Mutual Insurance Company, The Ohio Casualty Company, and West American Insurance Company, and that he, as such, being authorized so to do, execute the foregoing instrument for the purposes therein contained by signing on behalf of the corporations by himself as a duly authorized officer.

IN WITNESS WHEREOF, I have hereunto subscribed my name and affixed my notarial seal at King of Prussia, Pennsylvania, on the day and year first above written.



COMMONWEALTH OF PENNSYLVANIA
Notarial Seal
Teresa Pastella, Notary Public
Upper Merion Twp., Montgomery County
My Commission Expires March 28, 2021
Member, Pennsylvania Association of Notaries

By: Teresa Pastella
Teresa Pastella, Notary Public

This Power of Attorney is made and executed pursuant to and by authority of the following By-laws and Authorizations of The Ohio Casualty Insurance Company, Liberty Mutual Insurance Company, and West American Insurance Company which resolutions are now in full force and effect reading as follows:

ARTICLE IV - OFFICERS: Section 12. Power of Attorney.

Any officer or other official of the Corporation authorized for that purpose in writing by the Chairman or the President, and subject to such limitation as the Chairman or the President may prescribe, shall appoint such attorneys-in-fact, as may be necessary to act in behalf of the Corporation to make, execute, seal, acknowledge and deliver as surety any and all undertakings, bonds, recognizances and other surety obligations. Such attorneys-in-fact, subject to the limitations set forth in their respective powers of attorney, shall have full power to bind the Corporation by their signature and execution of any such instruments and to attach thereto the seal of the Corporation. When so executed, such instruments shall be as binding as if signed by the President and attested to by the Secretary. Any power or authority granted to any representative or attorney-in-fact under the provisions of this article may be revoked at any time by the Board, the Chairman, the President or by the officer or officers granting such power or authority.

ARTICLE XIII - Execution of Contracts: Section 5. Surety Bonds and Undertakings.

Any officer of the Company authorized for that purpose in writing by the chairman or the president, and subject to such limitations as the chairman or the president may prescribe, shall appoint such attorneys-in-fact, as may be necessary to act in behalf of the Company to make, execute, seal, acknowledge and deliver as surety any and all undertakings, bonds, recognizances and other surety obligations. Such attorneys-in-fact subject to the limitations set forth in their respective powers of attorney, shall have full power to bind the Company by their signature and execution of any such instruments and to attach thereto the seal of the Company. When so executed such instruments shall be as binding as if signed by the president and attested by the secretary.

Certificate of Designation - The President of the Company, acting pursuant to the Bylaws of the Company, authorizes David M. Carey, Assistant Secretary to appoint such attorneys-in-fact as may be necessary to act on behalf of the Company to make, execute, seal, acknowledge and deliver as surety any and all undertakings, bonds, recognizances and other surety obligations.

Authorization - By unanimous consent of the Company's Board of Directors, the Company consents that facsimile or mechanically reproduced signature of any assistant secretary of the Company, wherever appearing upon a certified copy of any power of attorney issued by the Company in connection with surety bonds, shall be valid and binding upon the Company with the same force and effect as though manually affixed.

I, Renee C. Llewellyn, the undersigned, Assistant Secretary, The Ohio Casualty Insurance Company, Liberty Mutual Insurance Company, and West American Insurance Company do hereby certify that the original power of attorney of which the foregoing is a full, true and correct copy of the Power of Attorney executed by said Companies, is in full force and effect and has not been revoked.

IN TESTIMONY WHEREOF, I have hereunto set my hand and affixed the seals of said Companies this 19th day of November, 2019.



By: Renee C. Llewellyn
Renee C. Llewellyn, Assistant Secretary

To confirm the validity of this Power of Attorney call 1-610-832-8240 between 9:00 am and 4:30 pm EST on any business day.


CERTIFICATE OF BIENNIAL BID BOND

TIME PERIOD- VALID (FROM/TO) February 1, 2020 - February 1, 2022
NAME OF SURETY The Ohio Casualty Insurance Company
NAME OF CONTRACTOR Raymond P. Cattell, Inc.
CERTIFICATE HOLDER City of Madison, Wisconsin

This is to certify that a biennial bid bond issued by the above-named Surety is currently on file with the City of Madison.

This certificate is issued as a matter of information and conveys no rights upon the certificate holder and does not amend, extend or alter the coverage of the biennial bid bond.

Cancellation: Should the above policy be cancelled before the expiration date, the issuing Surety will give thirty (30) days written notice to the certificate holder indicated above.



SIGNATURE OF AUTHORIZED CONTRACTOR REPRESENTATIVE

11/21/19

DATE

SECTION H: AGREEMENT

THIS AGREEMENT made this 31st day of March in the year Two Thousand and Twenty-One between RAYMOND P. CATTELL, INC., hereinafter called the Contractor, and the City of Madison, Wisconsin, hereinafter called the City.

WHEREAS, the Common Council of the said City of Madison under the provisions of a resolution adopted MARCH 30, 2021, and by virtue of authority vested in the said Council, has awarded to the Contractor the work of performing certain construction.

NOW, THEREFORE, the Contractor and the City, for the consideration hereinafter named, agree as follows:

1. **Scope of Work.** The Contractor shall, perform the construction, execution and completion of the following listed complete work or improvement in full compliance with the Plans, Specifications, Standard Specifications, Supplemental Specifications, Special Provisions and contract; perform all items of work covered or stipulated in the proposal; perform all altered or extra work; and shall furnish, unless otherwise provided in the contract, all materials, implements, machinery, equipment, tools, supplies, transportation, and labor necessary to the prosecution and completion of the work or improvements:

ANNUAL CONSTRUCTION & RECONSTRUCTION OF CONCRETE SIDEWALK & INCIDENTAL CONCRETE CURB & GUTTER WORK ORDERED (DISTRICT 14) BY THE COMMON COUNCIL CONTRACT NO. 8987

2. **Completion Date/Contract Time.** Construction work must begin within seven (7) calendar days after the date appearing on mailed written notice to do so shall have been sent to the Contractor and shall be carried on at a rate so as to secure full completion SEE SPECIAL PROVISIONS, the rate of progress and the time of completion being essential conditions of this Agreement.
3. **Contract Price.** The City shall pay to the Contractor at the times, in the manner and on the conditions set forth in said specifications, the sum of ONE MILLION FOUR HUNDRED TWENTY THOUSAND EIGHT HUNDRED NINETY-EIGHT AND NO/100 (\$1,420,898.00) Dollars being the amount bid by such Contractor and which was awarded to him/her as provided by law.
4. **Affirmative Action.** In the performance of the services under this Agreement the Contractor agrees not to discriminate against any employee or applicant because of race, religion, marital status, age, color, sex, disability, national origin or ancestry, income level or source of income, arrest record or conviction record, less than honorable discharge, physical appearance, sexual orientation, gender identity, political beliefs, or student status. The Contractor further agrees not to discriminate against any subcontractor or person who offers to subcontract on this contract because of race, religion, color, age, disability, sex, sexual orientation, gender identity or national origin.

The Contractor agrees that within thirty (30) days after the effective date of this agreement, the Contractor will provide to the City Affirmative Action Division certain workforce utilization statistics, using a form to be furnished by the City.

If the contract is still in effect, or if the City enters into a new agreement with the Contractor, within one year after the date on which the form was required to be provided, the Contractor will provide updated workforce information using a second form, also to be furnished by the City. The second form will be submitted to the City Affirmative Action Division no later than one year after the date on which the first form was required to be provided.

The Contractor further agrees that, for at least twelve (12) months after the effective date of this contract, it will notify the City Affirmative Action Division of each of its job openings at facilities in Dane County for which applicants not already employees of the Contractor are to be considered. The notice will include a job description, classification, qualifications and application procedures and deadlines. The Contractor agrees to interview and consider candidates referred by the Affirmative Action Division if the candidate meets the minimum qualification standards established by the Contractor, and if the referral is timely. A referral is timely if it is received by the Contractor on or before the date started in the notice.

Articles of Agreement
Article I

The Contractor shall take affirmative action in accordance with the provisions of this contract to insure that applicants are employed, and that employees are treated during employment without regard to race, religion, color, age, marital status, disability, sex, sexual orientation, gender identity or national origin and that the employer shall provide harassment free work environment for the realization of the potential of each employee. Such action shall include, but not be limited to, the following: employment, upgrading, demotion or transfer, recruitment or recruitment advertising, layoff or termination, rates of pay or other forms of compensation and selection for training including apprenticeship insofar as it is within the control of the Contractor. The Contractor agrees to post in conspicuous places available to employees and applicants notices to be provided by the City setting out the provisions of the nondiscrimination clauses in this contract.

Article II

The Contractor shall in all solicitations or advertisements for employees placed by or on behalf of the Contractors state that all qualified or qualifiable applicants will be employed without regard to race, religion, color, age, marital status, disability, sex, sexual orientation, gender identity or national origin.

Article III

The Contractor shall send to each labor union or representative of workers with which it has a collective bargaining agreement or other contract or understanding a notice to be provided by the City advising the labor union or worker's representative of the Contractor's equal employment opportunity and affirmative action commitments. Such notices shall be posted in conspicuous places available to employees and applicants for employment.

Article V

The Contractor agrees that it will comply with all provisions of the Affirmative Action Ordinance of the City of Madison, including the contract compliance requirements. The Contractor agrees to submit the model affirmative action plan for public works contractors in a form approved by the Affirmative Action Division Manager.

Article VI

The Contractor will maintain records as required by Section 39.02(9)(f) of the Madison General Ordinances and will provide the City Affirmative Action Division with access to such records and to persons who have relevant and necessary information, as provided in Section 39.02(9)(f). The City agrees to keep all such records confidential, except to the extent that public inspection is required by law.

Article VII

In the event of the Contractor's or subcontractor's failure to comply with the Equal Employment Opportunity and Affirmative Action Provisions of this contract or Section 39.03 and 39.02 of the Madison General Ordinances, it is agreed that the City at its option may do any or all of the following:

1. Cancel, terminate or suspend this Contract in whole or in part.
2. Declare the Contractor ineligible for further City contracts until the Affirmative Action requirements are met.
3. Recover on behalf of the City from the prime Contractor 0.5 percent of the contract award price for each week that such party fails or refuses to comply, in the nature of liquidated damages, but not to exceed a total of five percent (5%) of the contract price, or ten thousand dollars (\$10,000), whichever is less. Under public works contracts, if a subcontractor is in noncompliance, the City may recover liquidated damages from the prime Contractor in the manner described above. The preceding sentence shall not be construed to prohibit a prime Contractor from recovering the amount of such damage from the non-complying subcontractor.

Article VIII

The Contractor shall include the above provisions of this contract in every subcontract so that such provisions will be binding upon each subcontractor. The Contractor shall take such action with respect to any subcontractor as necessary to enforce such provisions, including sanctions provided for noncompliance.

Article IX

The Contractor shall allow the maximum feasible opportunity to small business enterprises to compete for any subcontracts entered into pursuant to this contract. (In federally funded contracts the terms "DBE, MBE and WBE" shall be substituted for the term "small business" in this Article.)

5. Substance Abuse Prevention Program Required. Prior to commencing work on the Contract, the Contractor, and any Subcontractor, shall have in place a written program for the prevention of substance abuse among its employees as required under Wis. Stat. Sec. 103.503.
6. **Contractor Hiring Practices.**

Ban the Box - Arrest and Criminal Background Checks. (Sec. 39.08, MGO)

This provision applies to all prime contractors on contracts entered into on or after January 1, 2016, and all subcontractors who are required to meet prequalification requirements under MGO 33.07(7)(I), MGO as of the first time they seek or renew pre-qualification status on or after January 1, 2016. The City will monitor compliance of subcontractors through the pre-qualification process.

- a. **Definitions.** For purposes of this section, "Arrest and Conviction Record" includes, but is not limited to, information indicating that a person has been questioned, apprehended, taken into custody or detention, held for investigation, arrested, charged with, indicted or tried for any felony, misdemeanor or other offense pursuant to any law enforcement or military authority.

"Conviction record" includes, but is not limited to, information indicating that a person has been convicted of a felony, misdemeanor or other offense, placed on probation, fined, imprisoned or paroled pursuant to any law enforcement or military authority.

"Background Check" means the process of checking an applicant's arrest and conviction record, through any means.

b. Requirements. For the duration of this Contract, the Contractor shall:

1. Remove from all job application forms any questions, check boxes, or other inquiries regarding an applicant's arrest and conviction record, as defined herein.
2. Refrain from asking an applicant in any manner about their arrest or conviction record until after conditional offer of employment is made to the applicant in question.
3. Refrain from conducting a formal or informal background check or making any other inquiry using any privately or publicly available means of obtaining the arrest or conviction record of an applicant until after a conditional offer of employment is made to the applicant in question.
4. Make information about this ordinance available to applicants and existing employees, and post notices in prominent locations at the workplace with information about the ordinance and complaint procedure using language provided by the City.
5. Comply with all other provisions of Sec. 39.08, MGO.

c. Exemptions: This section shall not apply when:

1. Hiring for a position where certain convictions or violations are a bar to employment in that position under applicable law, or
2. Hiring a position for which information about criminal or arrest record, or a background check is required by law to be performed at a time or in a manner that would otherwise be prohibited by this ordinance, including a licensed trade or profession where the licensing authority explicitly authorizes or requires the inquiry in question.

To be exempt, Contractor has the burden of demonstrating that there is an applicable law or regulation that requires the hiring practice in question, if so, the contractor is exempt from all of the requirements of this ordinance for the position(s) in question.

SECTION I: PAYMENT AND PERFORMANCE BOND

LET ALL KNOW BY THESE DOCUMENTS PRESENTED, that we **RAYMOND P. CATTELL, INC.** as principal, and The Ohio Casualty Insurance Company Company of New Hampshire as surety, are held and firmly bound unto the City of Madison, Wisconsin, in the sum of **ONE MILLION FOUR HUNDRED TWENTY THOUSAND EIGHT HUNDRED NINETY-EIGHT AND NO/100 (\$1,420,898.00)** Dollars, lawful money of the United States, for the payment of which sum to the City of Madison, we hereby bind ourselves and our respective executors and administrators firmly by these presents.

The condition of this Bond is such that if the above bounden shall on his/her part fully and faithfully perform all of the terms of the Contract entered into between him/herself and the City of Madison for the construction of:

**ANNUAL CONSTRUCTION & RECONSTRUCTION OF CONCRETE SIDEWALK & INCIDENTAL CONCRETE CURB & GUTTER WORK ORDERED (DISTRICT 14) BY THE COMMON COUNCIL
CONTRACT NO. 8987**

in Madison, Wisconsin, and shall pay all claims for labor performed and material furnished in the prosecution of said work, and save the City harmless from all claims for damages because of negligence in the prosecution of said work, and shall save harmless the said City from all claims for compensation (under Chapter 102, Wisconsin Statutes) of employees and employees of subcontractor, then this Bond is to be void, otherwise of full force, virtue and effect.

Signed and sealed this 31st day of March, 2021

Countersigned:

[Signature]
Witness
[Signature]
Secretary

RAYMOND P. CATTELL, INC.
Company Name (Principal)
[Signature]
President TREASURER Seal

Approved as to form:

[Signature]
City Attorney

The Ohio Casualty Insurance Company
Surety Seal
 Salary Employee Commission
By [Signature]
Attorney-in-Fact Tracy Krause

This certifies that I have been duly licensed as an agent for the above company in Wisconsin under National Producer Number 8996012 for the year 2021, and appointed as attorney-in-fact with authority to execute this payment and performance bond which power of attorney has not been revoked.

March 31, 2021
Date

[Signature]
Agent Signature Tracy Krause



This Power of Attorney limits the acts of those named herein, and they have no authority to bind the Company except in the manner and to the extent herein stated.

Liberty Mutual Insurance Company
The Ohio Casualty Insurance Company
West American Insurance Company

Certificate No: 8203443 - 969037

POWER OF ATTORNEY

KNOWN ALL PERSONS BY THESE PRESENTS: That The Ohio Casualty Insurance Company is a corporation duly organized under the laws of the State of New Hampshire, that Liberty Mutual Insurance Company is a corporation duly organized under the laws of the State of Massachusetts, and West American Insurance Company is a corporation duly organized under the laws of the State of Indiana (herein collectively called the "Companies"), pursuant to and by authority herein set forth, does hereby name, constitute and appoint, Ashleigh Asleson, Chelsea A. Bremer, Cathleen C. Christensen, Lacey Endres, Pennie L. Hildebrandt, Richard F. Kekula, Tracy Krause, Michelle McLane, Michael J. Moore, Dani Noble, Pamefa Ronski, David J. Rudnik, Janet L. Rudnik, Travis Schreiber, Kim E. Schwenn, Trisha Stark, Julie Zimmerman

all of the city of Madison state of WI each individually if there be more than one named, its true and lawful attorney-in-fact to make, execute, seal, acknowledge and deliver, for and on its behalf as surety and as its act and deed, any and all undertakings, bonds, recognizances and other surety obligations, in pursuance of these presents and shall be as binding upon the Companies as if they have been duly signed by the president and attested by the secretary of the Companies in their own proper persons.

IN WITNESS WHEREOF, this Power of Attorney has been subscribed by an authorized officer or official of the Companies and the corporate seals of the Companies have been affixed thereto this 8th day of April, 2020.



Liberty Mutual Insurance Company
The Ohio Casualty Insurance Company
West American Insurance Company

By: David M. Carey

David M. Carey, Assistant Secretary

State of PENNSYLVANIA
County of MONTGOMERY ss

On this 8th day of April, 2020 before me personally appeared David M. Carey, who acknowledged himself to be the Assistant Secretary of Liberty Mutual Insurance Company, The Ohio Casualty Company, and West American Insurance Company, and that he, as such, being authorized so to do, execute the foregoing instrument for the purposes therein contained by signing on behalf of the corporations by himself as a duly authorized officer.

IN WITNESS WHEREOF, I have hereunto subscribed my name and affixed my notarial seal at King of Prussia, Pennsylvania, on the day and year first above written.



COMMONWEALTH OF PENNSYLVANIA
Notarial Seal
Teresa Pastella, Notary Public
Upper Merion Twp., Montgomery County
My Commission Expires March 28, 2021
Member, Pennsylvania Association of Notaries

By: Teresa Pastella
Teresa Pastella, Notary Public

This Power of Attorney is made and executed pursuant to and by authority of the following By-laws and Authorizations of The Ohio Casualty Insurance Company, Liberty Mutual Insurance Company, and West American Insurance Company which resolutions are now in full force and effect reading as follows:

ARTICLE IV - OFFICERS: Section 12. Power of Attorney.

Any officer or other official of the Corporation authorized for that purpose in writing by the Chairman or the President, and subject to such limitation as the Chairman or the President may prescribe, shall appoint such attorneys-in-fact, as may be necessary to act in behalf of the Corporation to make, execute, seal, acknowledge and deliver as surety any and all undertakings, bonds, recognizances and other surety obligations. Such attorneys-in-fact, subject to the limitations set forth in their respective powers of attorney, shall have full power to bind the Corporation by their signature and execution of any such instruments and to attach thereto the seal of the Corporation. When so executed, such instruments shall be as binding as if signed by the President and attested to by the Secretary. Any power or authority granted to any representative or attorney-in-fact under the provisions of this article may be revoked at any time by the Board, the Chairman, the President or by the officer or officers granting such power or authority.

ARTICLE XIII - Execution of Contracts: Section 5. Surety Bonds and Undertakings.

Any officer of the Company authorized for that purpose in writing by the chairman or the president, and subject to such limitations as the chairman or the president may prescribe, shall appoint such attorneys-in-fact, as may be necessary to act in behalf of the Company to make, execute, seal, acknowledge and deliver as surety any and all undertakings, bonds, recognizances and other surety obligations. Such attorneys-in-fact subject to the limitations set forth in their respective powers of attorney, shall have full power to bind the Company by their signature and execution of any such instruments and to attach thereto the seal of the Company. When so executed such instruments shall be as binding as if signed by the president and attested by the secretary.

Certificate of Designation - The President of the Company, acting pursuant to the Bylaws of the Company, authorizes David M. Carey, Assistant Secretary to appoint such attorneys-in-fact as may be necessary to act on behalf of the Company to make, execute, seal, acknowledge and deliver as surety any and all undertakings, bonds, recognizances and other surety obligations.

Authorization - By unanimous consent of the Company's Board of Directors, the Company consents that facsimile or mechanically reproduced signature of any assistant secretary of the Company, wherever appearing upon a certified copy of any power of attorney issued by the Company in connection with surety bonds, shall be valid and binding upon the Company with the same force and effect as though manually affixed.

I, Renee C. Llewellyn, the undersigned, Assistant Secretary, The Ohio Casualty Insurance Company, Liberty Mutual Insurance Company, and West American Insurance Company do hereby certify that the original power of attorney of which the foregoing is a full, true and correct copy of the Power of Attorney executed by said Companies, is in full force and effect and has not been revoked.

IN TESTIMONY WHEREOF, I have hereunto set my hand and affixed the seals of said Companies this 31st day of March, 2021.



By: Renee C. Llewellyn

Renee C. Llewellyn, Assistant Secretary

Not valid for mortgage, note, loan, letter of credit, currency rate, interest rate or residual value guarantees.

To confirm the validity of this Power of Attorney call 1-610-832-8240 between 9:00 am and 4:30 pm EST on any business day.